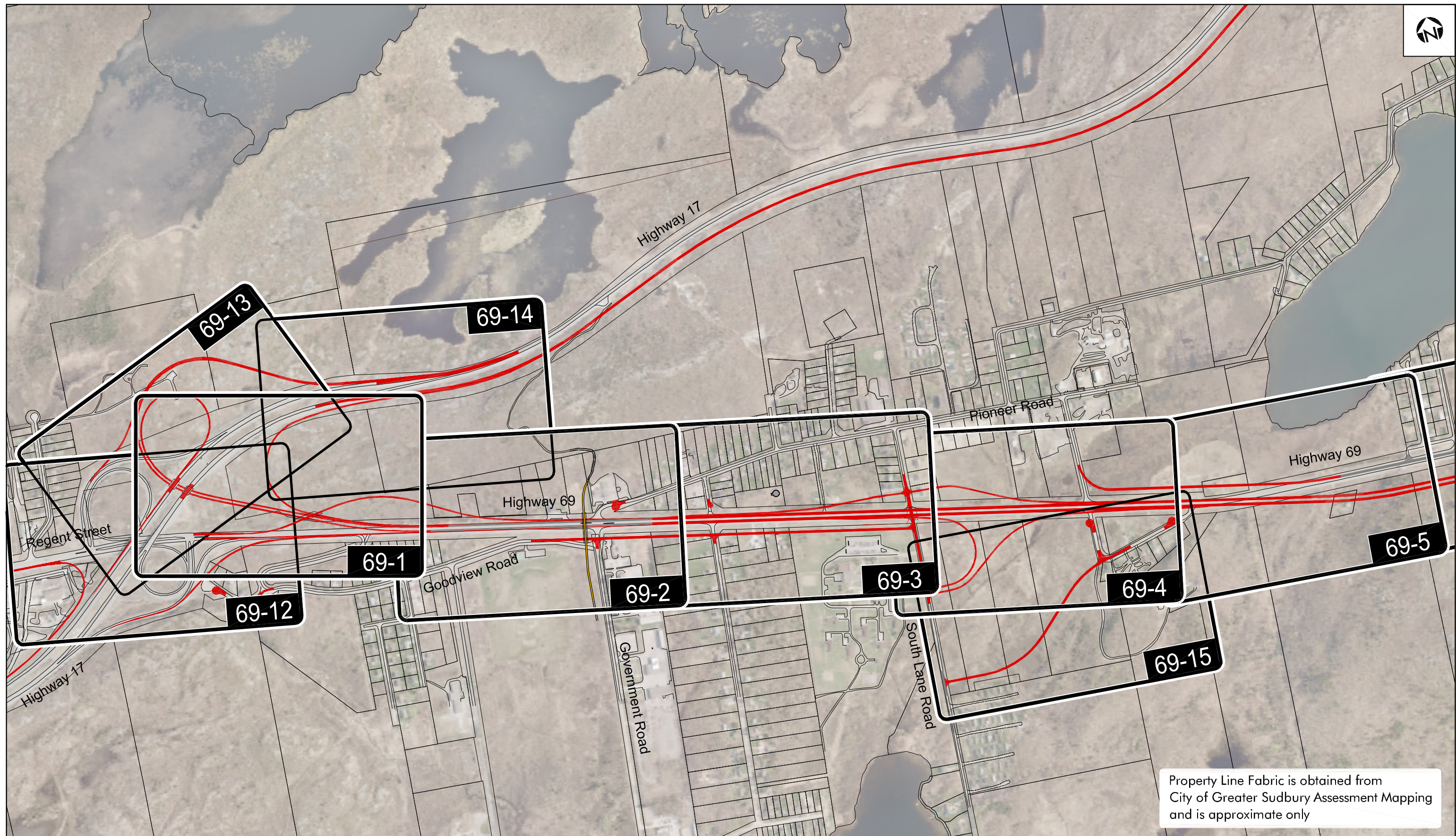




Richard Lake

APPENDIX A

Recommended Plan



Property Line Fabric is obtained from City of Greater Sudbury Assessment Mapping and is approximate only



IMPROVEMENTS TO **HIGHWAY 69** & **HIGHWAY 17**

from the Estaire Road Interchange
 to Highway 17
 from Highway 69
 to Bancroft Drive
 GWP 5068-14-00

LEGEND

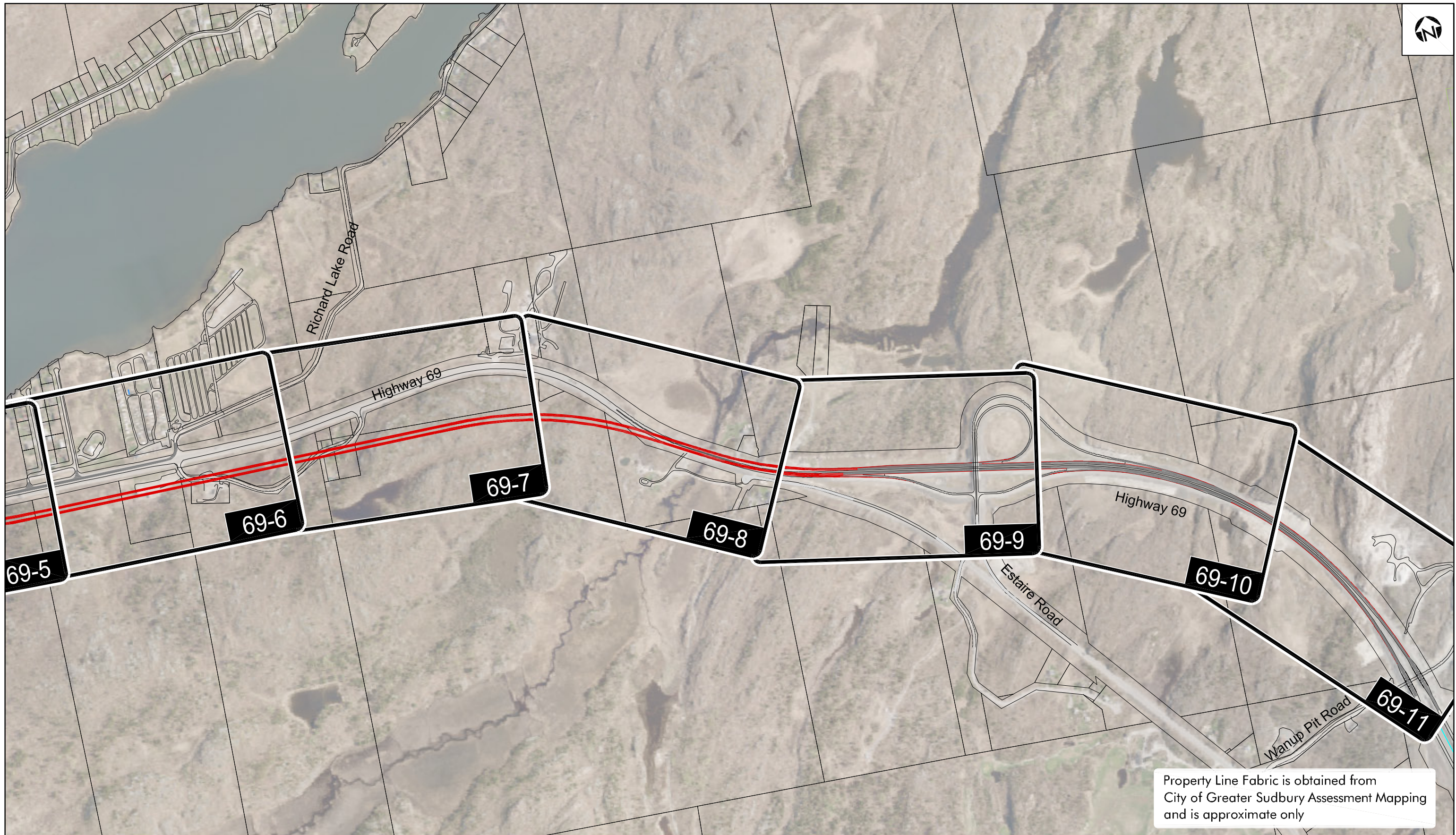
- Existing Roadway
- New Roadway
- Widen Existing Roadway
- Grading Limit
- Existing MTO Ownership
- Right-of-Way to be Designated

- Remove Roadway
- New Culvert
- New Trail
- Multi-Use Trail
- Noise Barrier
- Road/ Entrance Closure

- The Ministry intends to purchase these properties because they are directly impacted by the Recommended Plan.
- The Ministry intends to close all existing entrances on Highway 69. Acquisition of these properties may be required if alternative access cannot be provided.

Key Plan
 HIGHWAY 69

SHEET
 69-i



IMPROVEMENTS TO **HIGHWAY 69** & **HIGHWAY 17**

from the Estaire Road Interchange
 to Highway 17
 from Highway 69
 to Bancroft Drive
 GWP 5068-14-00

LEGEND

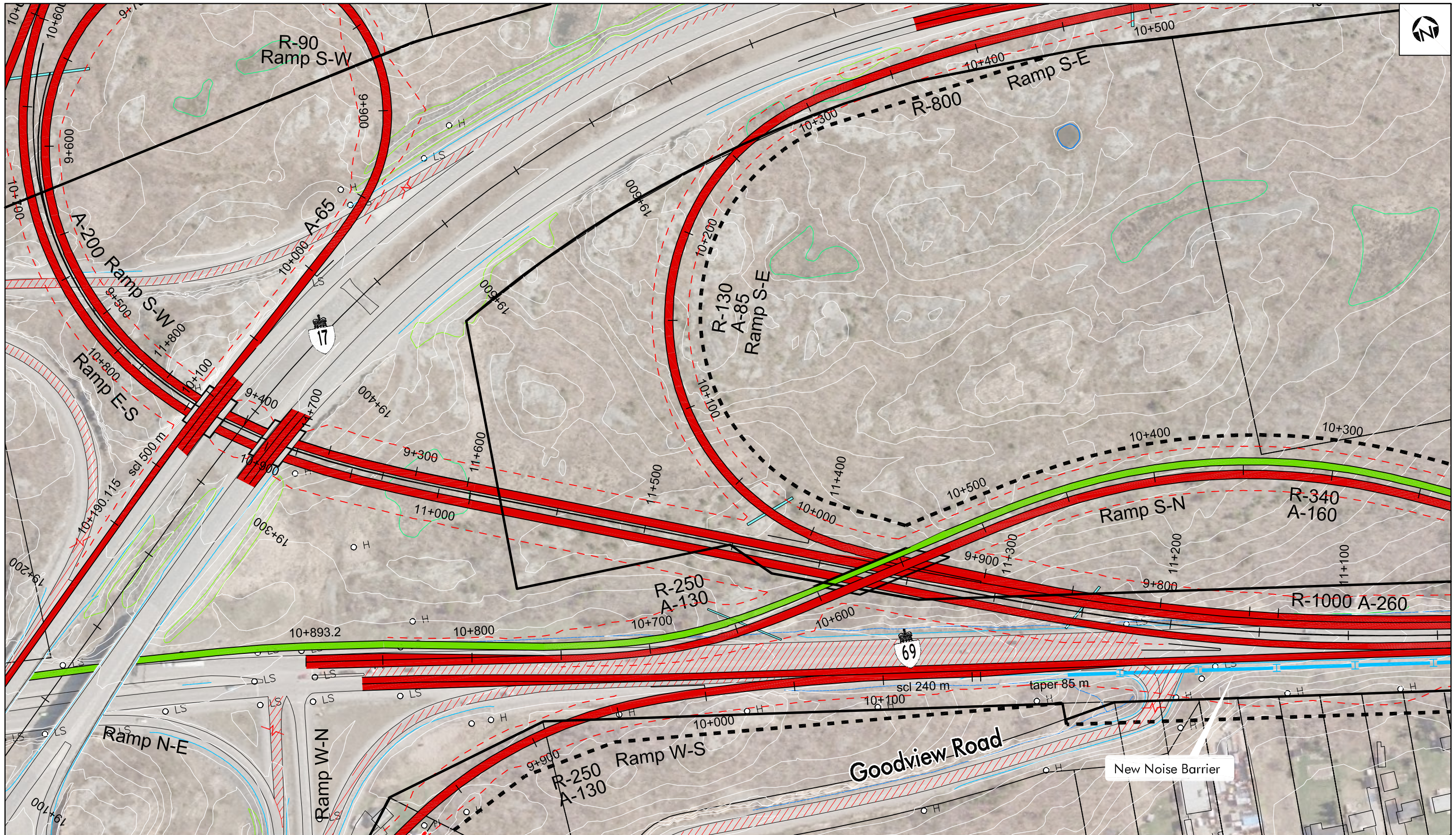
- Existing Roadway
- New Roadway
- Widen Existing Roadway
- Grading Limit
- Existing MTO Ownership
- Right-of-Way to be Designated

- Remove Roadway
- New Culvert
- New Trail
- Multi-Use Trail
- Noise Barrier
- Road/ Entrance Closure

- The Ministry intends to purchase these properties because they are directly impacted by the Recommended Plan.
- The Ministry intends to close all existing entrances on Highway 69. Acquisition of these properties may be required if alternative access cannot be provided.

Key Plan
 HIGHWAY 69

SHEET
 69-ii



IMPROVEMENTS TO **HIGHWAY 69** & **HIGHWAY 17**

from the Estaire Road Interchange
 to Highway 17
 from Highway 69
 to Bancroft Drive
 GWP 5068-14-00

LEGEND

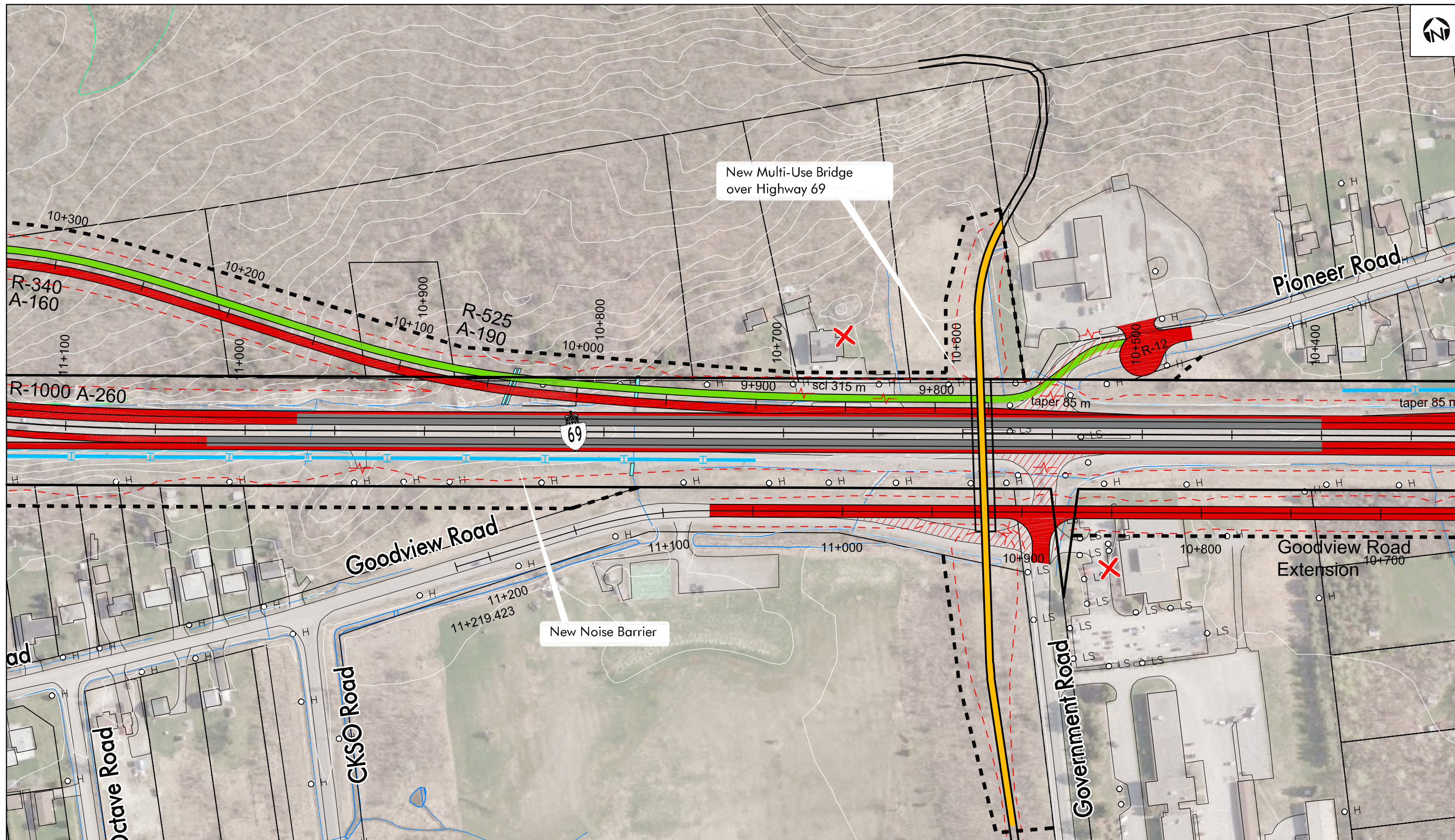
- Existing Roadway
- New Roadway
- Widen Existing Roadway
- Grading Limit
- Existing MTO Ownership
- Right-of-Way to be Designated

- Remove Roadway
- New Culvert
- New Trail
- Multi-Use Trail
- Noise Barrier
- Road/ Entrance Closure

SCALE
 0 50m
 1:2000

Recommended Plan
 HIGHWAY 69
 STA 11+800 to STA 11+100
 Broder Township

SHEET
69-1



IMPROVEMENTS TO **HIGHWAY 69** & **HIGHWAY 17**

from the Estaire Road Interchange
 to Highway 17
 from Highway 69
 to Bancroft Drive
 GWP 5068-14-00

LEGEND

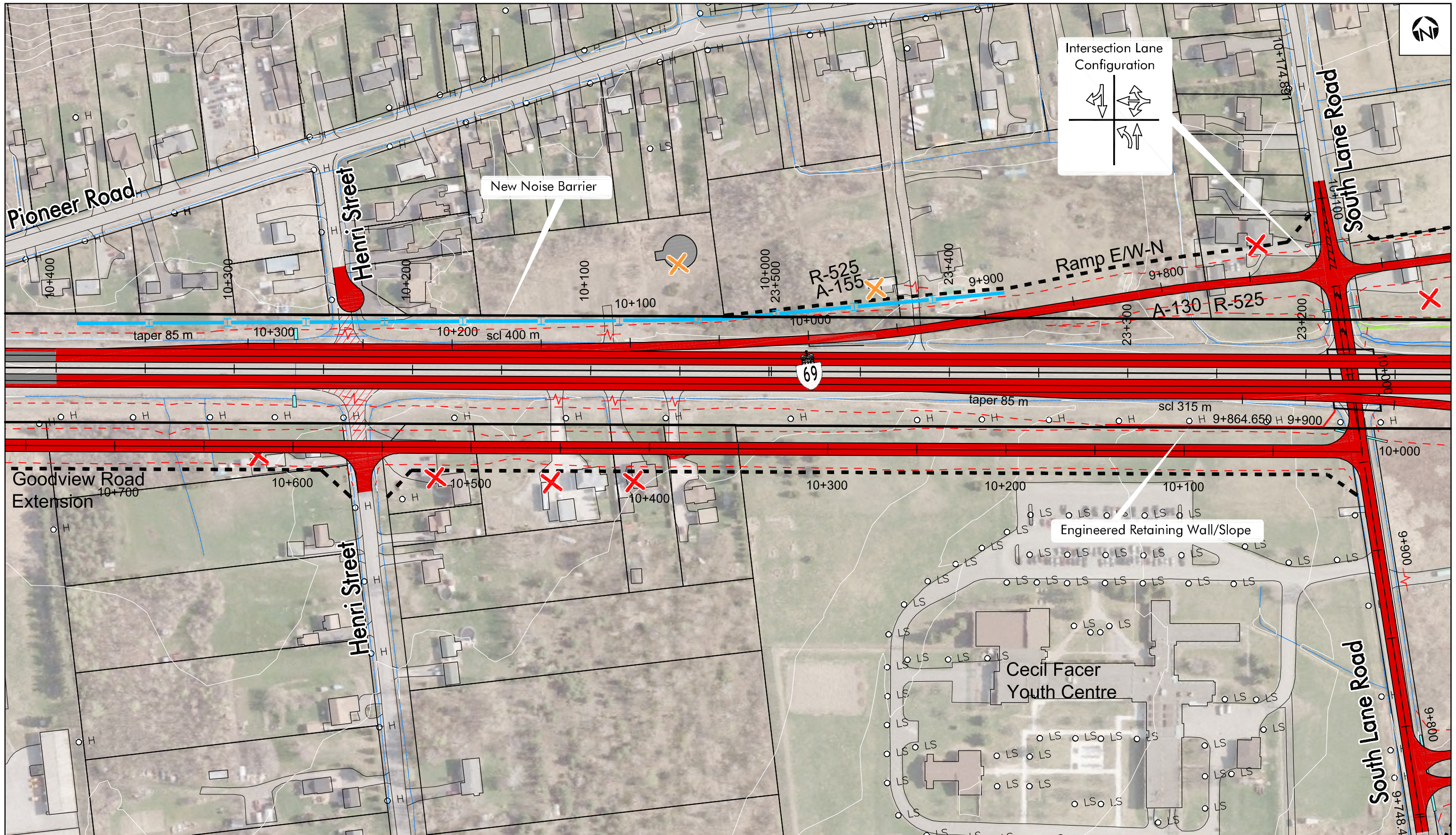
- Existing Roadway
- New Roadway
- Widen Existing Roadway
- Grading Limit
- Existing MTO Ownership
- Right-of-Way to be Designated

- Remove Roadway
- New Culvert
- New Trail
- Multi-Use Trail
- Noise Barrier
- Road/ Entrance Closure

SCALE
 0 50m
 1:2000

Recommended Plan
 HIGHWAY 69
 STA 11+100 to STA 10+400
 Broder Township

SHEET
69-2



IMPROVEMENTS TO **HIGHWAY 69** & **HIGHWAY 17**

from the Estaire Road Interchange
 to Highway 17
 from Highway 69
 to Bancroft Drive
 GWP 5068-14-00

LEGEND

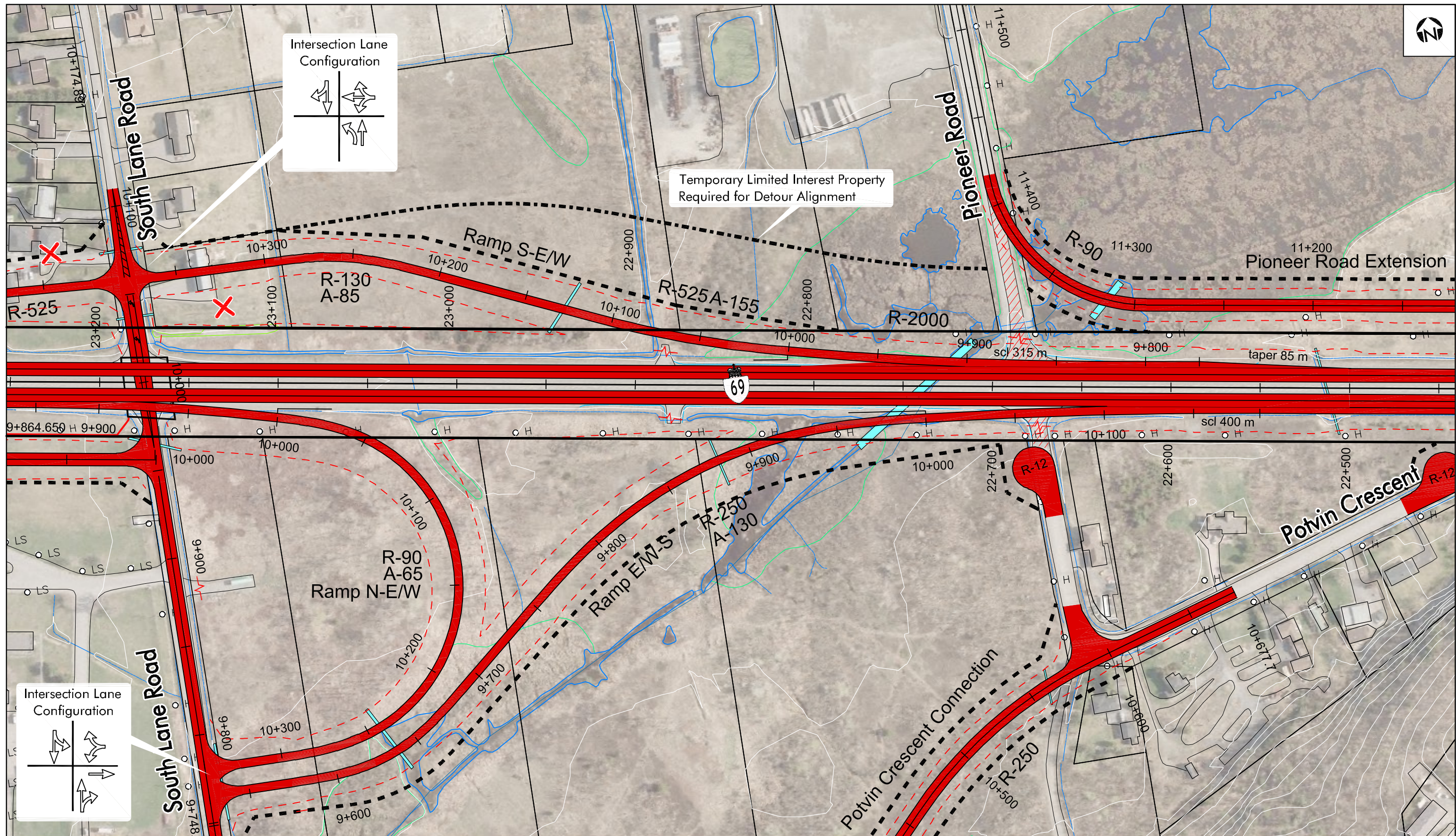
- Existing Roadway
- New Roadway
- Widen Existing Roadway
- Grading Limit
- Existing MTO Ownership
- Right-of-Way to be Designated

- Remove Roadway
- New Culvert
- New Trail
- Multi-Use Trail
- Noise Barrier
- Road/ Entrance Closure

SCALE
 0 50m
 1:2000

Recommended Plan
 HIGHWAY 69
 STA 10+400 to STA 23+200
 Broder Township/ Dill Township

SHEET
69-3



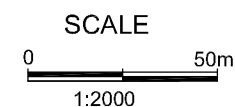
IMPROVEMENTS TO HIGHWAY 69 & HIGHWAY 17

from the Estaire Road Interchange
to Highway 17
from Highway 69
to Bancroft Drive
GWP 5068-14-00

LEGEND

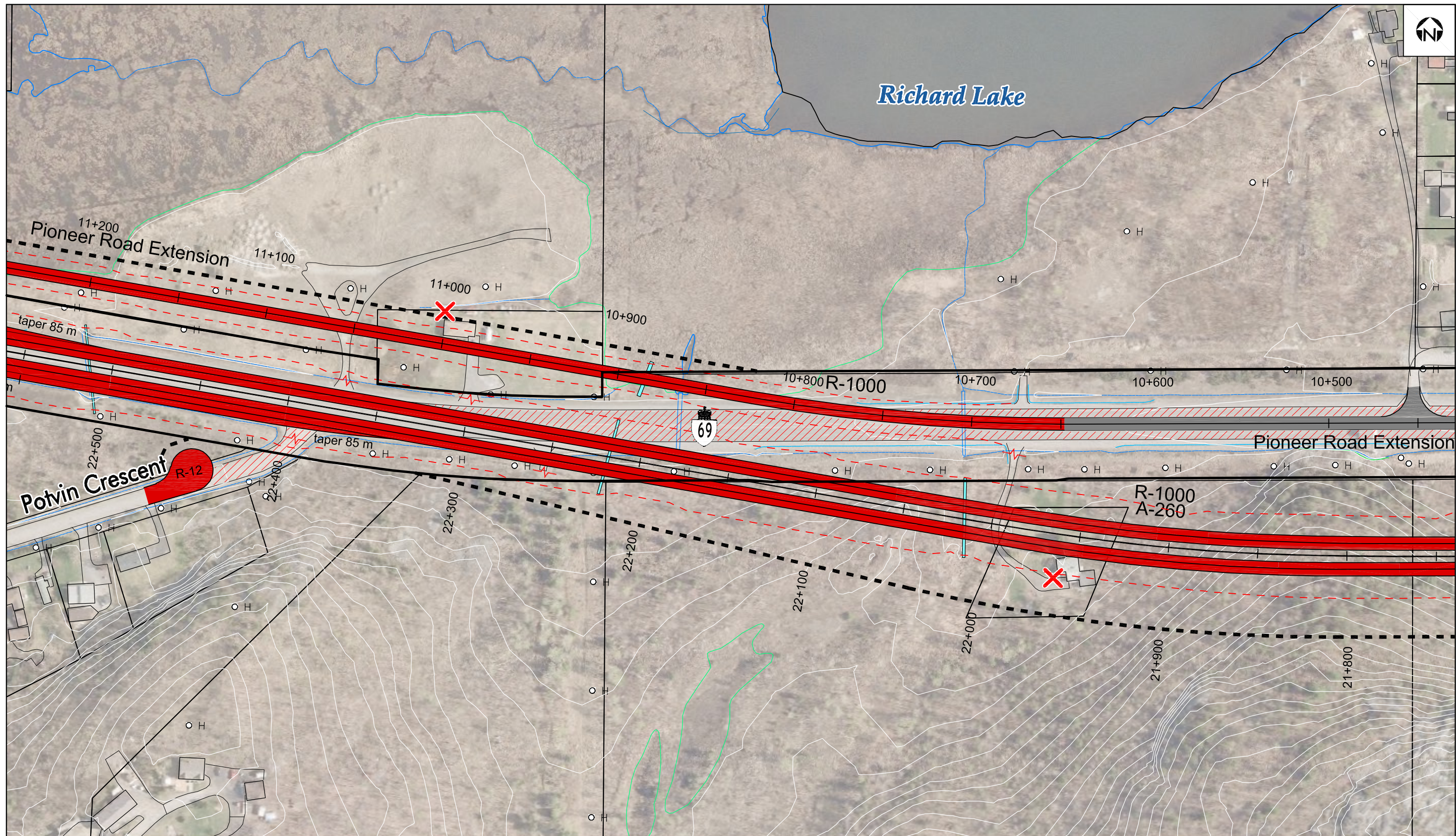
- Existing Roadway
- New Roadway
- Widen Existing Roadway
- Grading Limit
- Existing MTO Ownership
- Right-of-Way to be Designated

- Remove Roadway
- New Culvert
- New Trail
- Multi-Use Trail
- Noise Barrier
- Road/ Entrance Closure



Recommended Plan
HIGHWAY 69
STA 23+200 to STA 22+500
Dill Township

SHEET
69-4



IMPROVEMENTS TO **HIGHWAY 69** & **HIGHWAY 17**

from the Estaire Road Interchange
 to Highway 17
 from Highway 69
 to Bancroft Drive
 GWP 5068-14-00

LEGEND

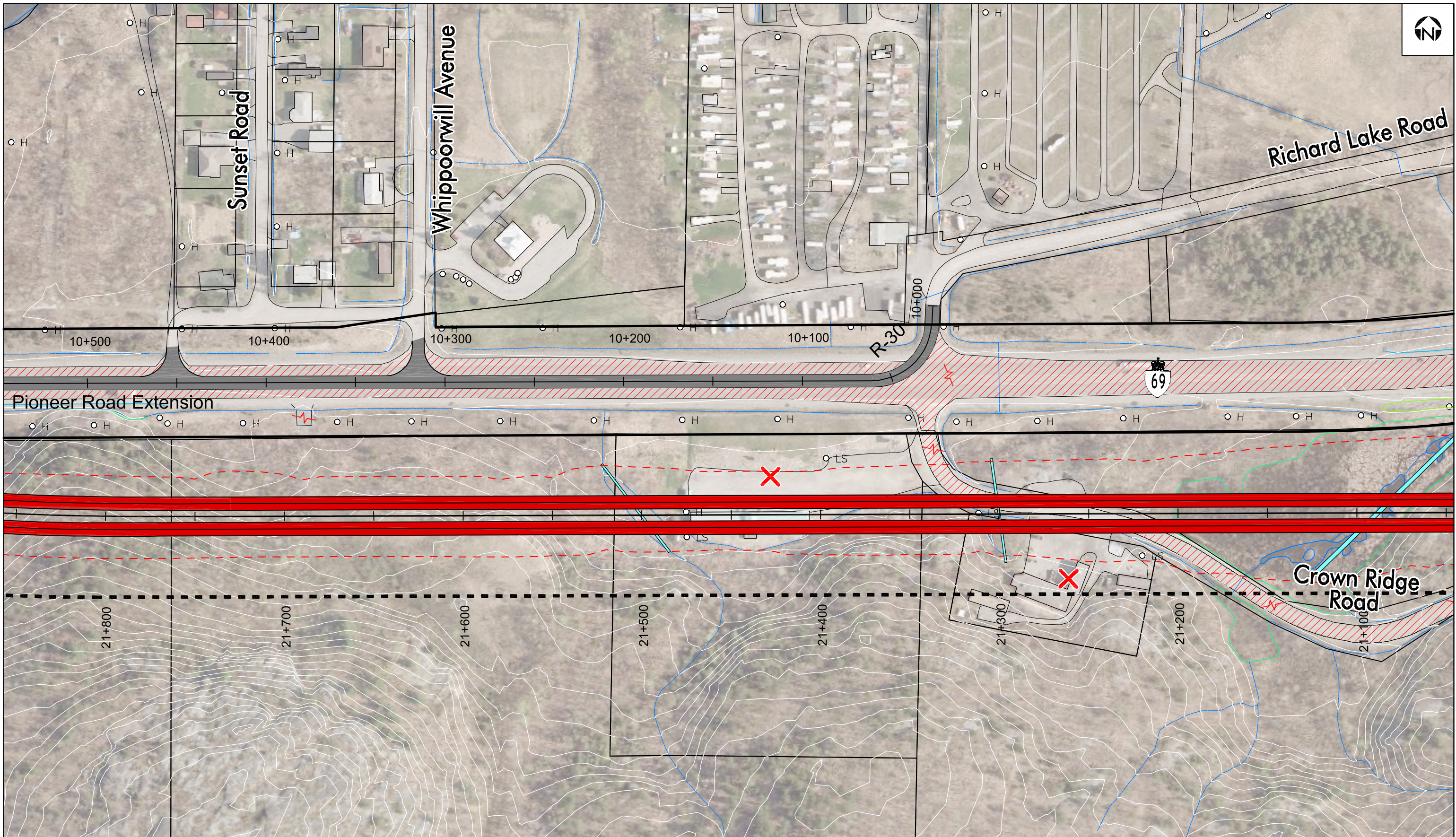
- Existing Roadway
- New Roadway
- Widen Existing Roadway
- Grading Limit
- Existing MTO Ownership
- Right-of-Way to be Designated

- Remove Roadway
- New Culvert
- New Trail
- Multi-Use Trail
- Noise Barrier
- Road/ Entrance Closure

SCALE
 0 50m
 1:2000

Recommended Plan
 HIGHWAY 69
 STA 22+500 to STA 21+800
 Dill Township

SHEET
69-5



IMPROVEMENTS TO & HIGHWAY 69 HIGHWAY 17

from the Estaire Road Interchange
to Highway 17
from Highway 69
to Bancroft Drive
GWP 5068-14-00

LEGEND

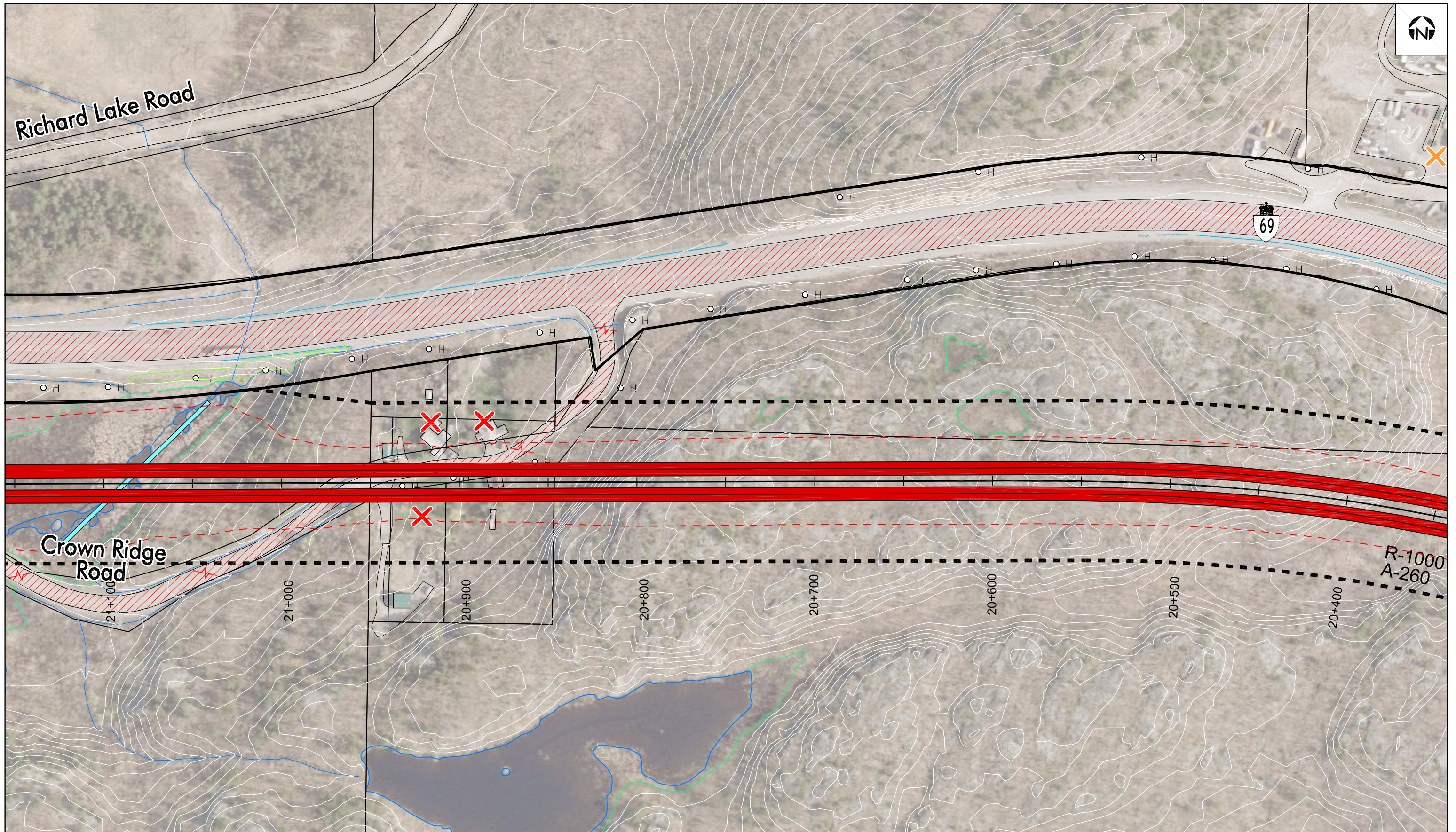
- Existing Roadway
- New Roadway
- Widen Existing Roadway
- Grading Limit
- Existing MTO Ownership
- Right-of-Way to be Designated

- Remove Roadway
- New Culvert
- New Trail
- Multi-Use Trail
- Noise Barrier
- Road/ Entrance Closure

SCALE
0 50m
1:2000

Recommended Plan
HIGHWAY 69
STA 21 + 800 to STA 21 + 100
Dill Township

SHEET
69-6



IMPROVEMENTS TO **HIGHWAY 69** & **HIGHWAY 17**

from the Estaire Road Interchange
 to Highway 17
 from Highway 69
 to Bancroft Drive
 GWP 5068-14-00

LEGEND

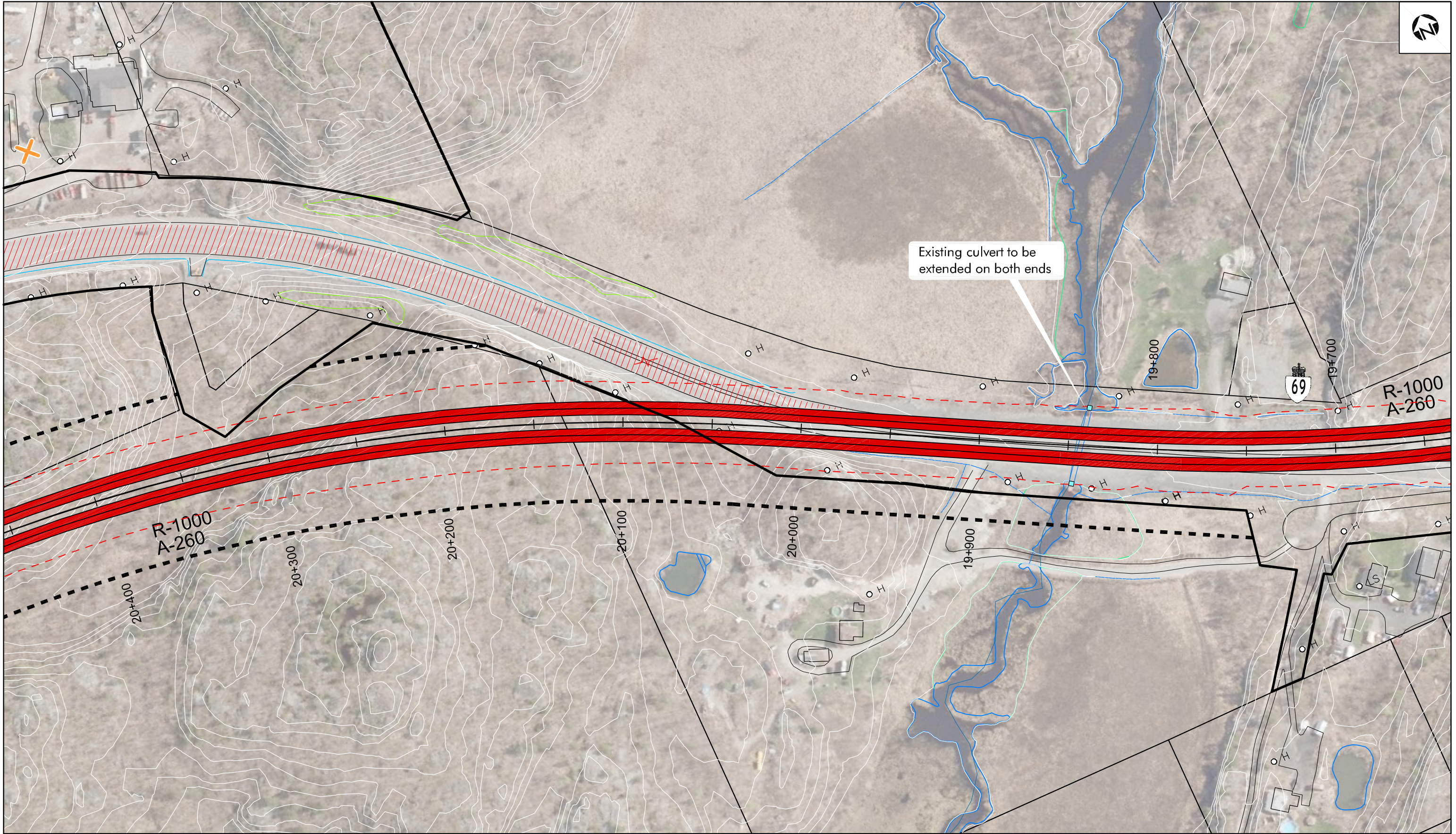
- Existing Roadway
- New Roadway
- Widen Existing Roadway
- Grading Limit
- Existing MTO Ownership
- Right-of-Way to be Designated

- Remove Roadway
- New Culvert
- New Trail
- Multi-Use Trail
- Noise Barrier
- Road/ Entrance Closure

SCALE
 0 50m
 1:2000

Recommended Plan
 HIGHWAY 69
 STA 21 + 100 to STA 20 + 400
 Dill Township

SHEET
69-7



IMPROVEMENTS TO & HIGHWAY 69 & HIGHWAY 17

from the Estaire Road Interchange
to Highway 17
from Highway 69
to Bancroft Drive
GWP 5068-14-00

LEGEND

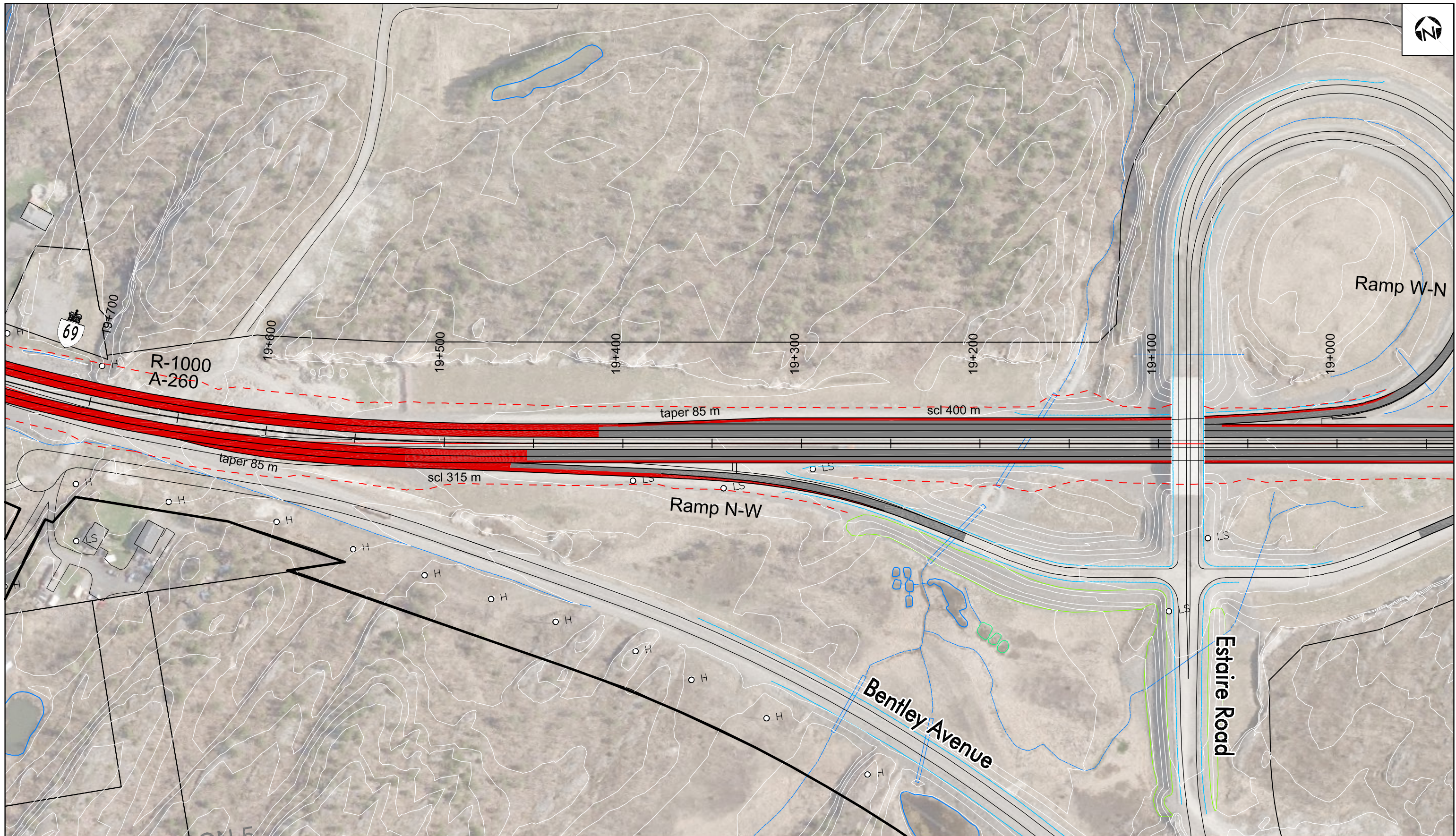
- Existing Roadway
- New Roadway
- Widen Existing Roadway
- Grading Limit
- Existing MTO Ownership
- Right-of-Way to be Designated

- Remove Roadway
- New Culvert
- New Trail
- Multi-Use Trail
- Noise Barrier
- Road/ Entrance Closure

SCALE
0 50m
1:2000

Recommended Plan
HIGHWAY 69
STA 20+400 to STA 19+700
Dill Township

SHEET
69-8



IMPROVEMENTS TO **HIGHWAY 69** & **HIGHWAY 17**

from the Estaire Road Interchange
 to Highway 17
 from Highway 69
 to Bancroft Drive
 GWP 5068-14-00

LEGEND

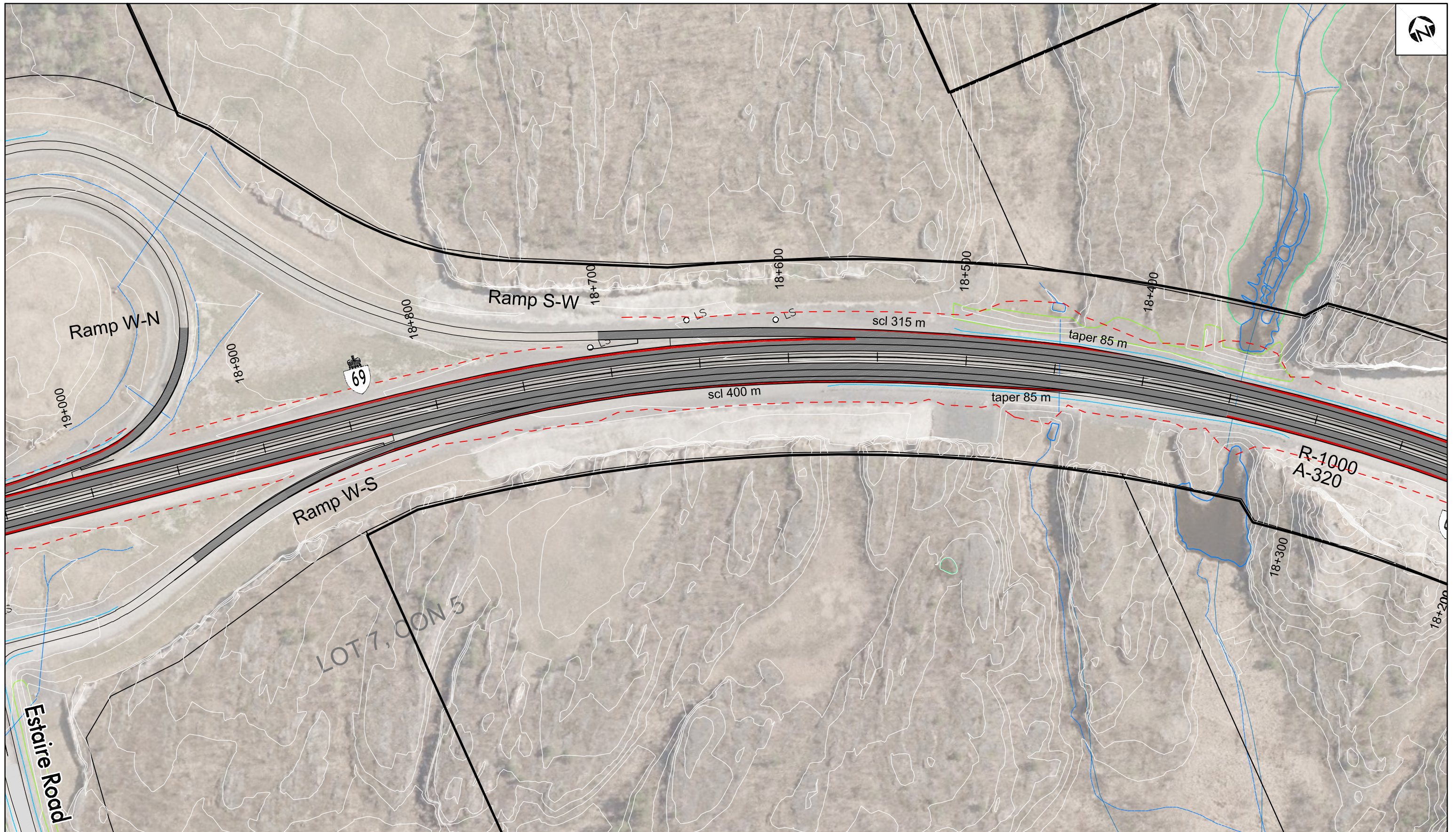
- Existing Roadway
- New Roadway
- Widen Existing Roadway
- Grading Limit
- Existing MTO Ownership
- Right-of-Way to be Designated

- Remove Roadway
- New Culvert
- New Trail
- Multi-Use Trail
- Noise Barrier
- Road/ Entrance Closure

SCALE
 0 50m
 1:2000

Recommended Plan
 HIGHWAY 69
 STA 19+700 to STA 19+000
 Dill Township

SHEET
69-9



IMPROVEMENTS TO & HIGHWAY 69 & HIGHWAY 17

from the Estaire Road Interchange
to Highway 17
from Highway 69
to Bancroft Drive
GWP 5068-14-00

LEGEND

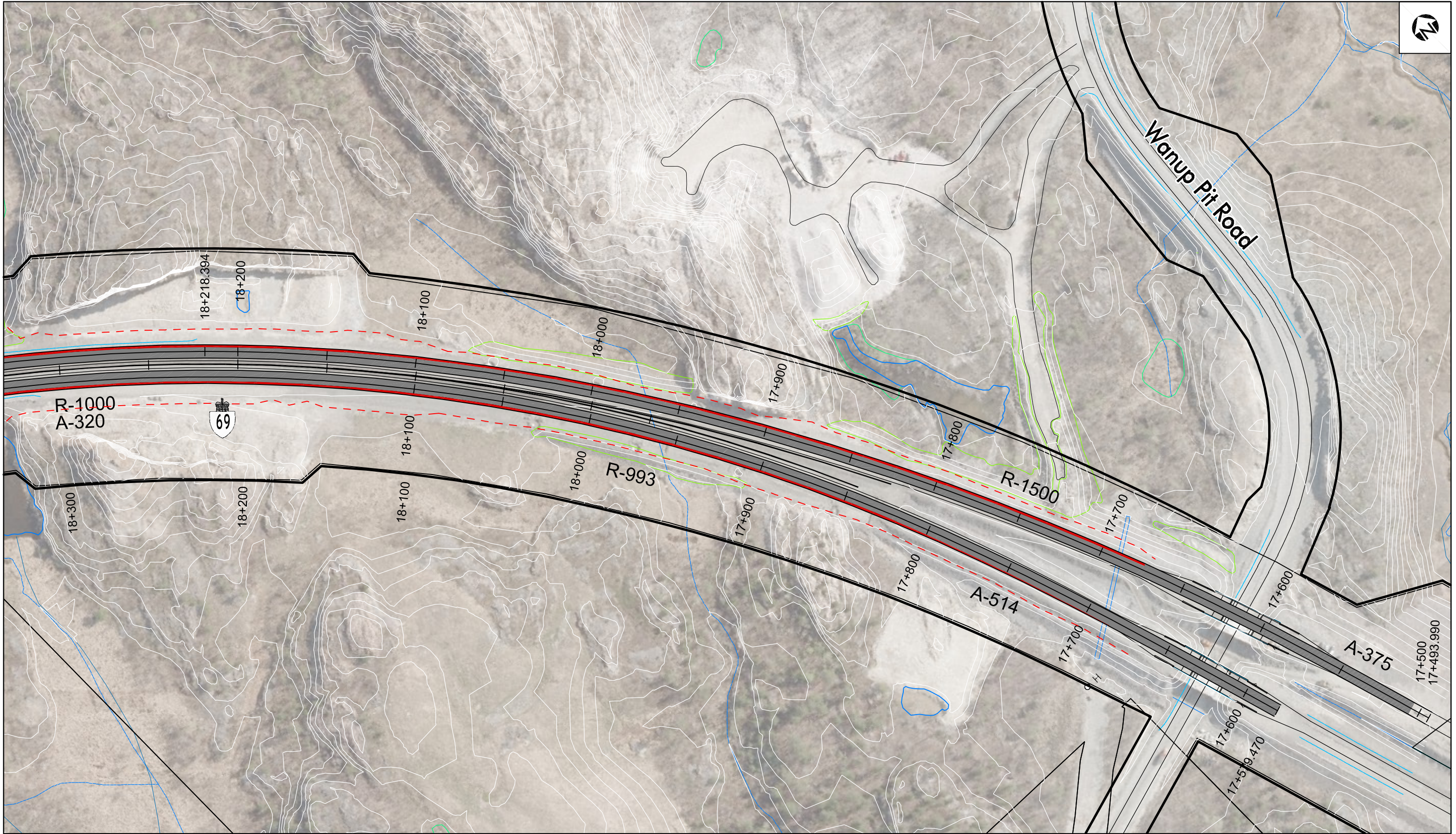
- Existing Roadway
- New Roadway
- Widen Existing Roadway
- Grading Limit
- Existing MTO Ownership
- Right-of-Way to be Designated

- Remove Roadway
- New Culvert
- New Trail
- Multi-Use Trail
- Noise Barrier
- Road/ Entrance Closure

SCALE
0 50m
1:2000

Recommended Plan **69-10**
HIGHWAY 69
STA 19+000 to STA 18+300
Dill Township

SHEET



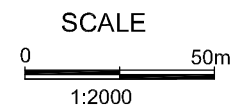
IMPROVEMENTS TO & HIGHWAY 69 & HIGHWAY 17

from the Estaire Road Interchange
to Highway 17
from Highway 69
to Bancroft Drive
GWP 5068-14-00

LEGEND

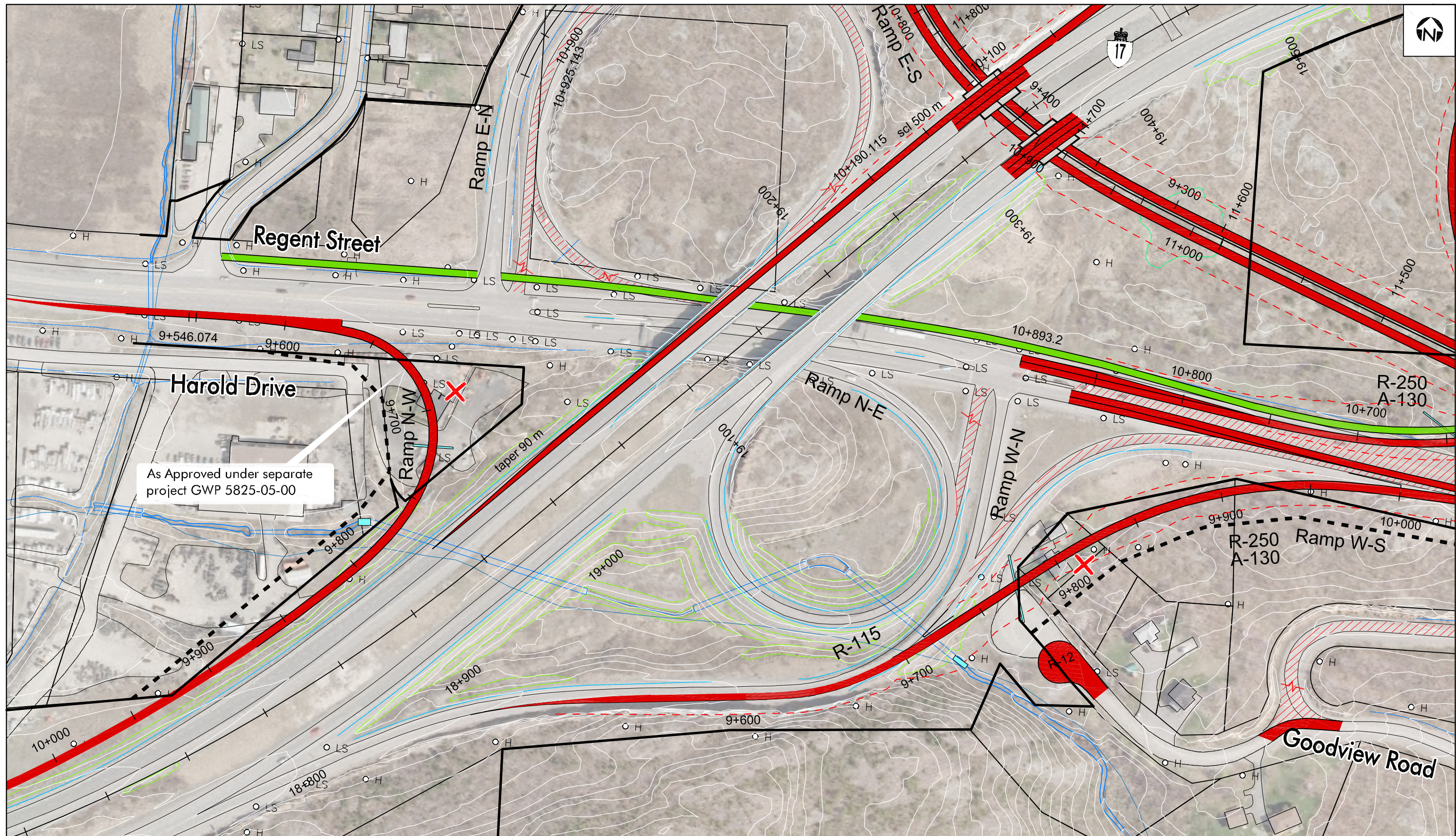
- Existing Roadway
- New Roadway
- Widen Existing Roadway
- Grading Limit
- Existing MTO Ownership
- Right-of-Way to be Designated

- Remove Roadway
- New Culvert
- New Trail
- Multi-Use Trail
- Noise Barrier
- Road/ Entrance Closure



Recommended Plan **69-11**
HIGHWAY 69
STA 18+300 to STA 17+400
Dill Township

SHEET



IMPROVEMENTS TO **HIGHWAY 69** & **HIGHWAY 17**

from the Estaire Road Interchange
 to Highway 17
 from Highway 69
 to Bancroft Drive
 GWP 5068-14-00

LEGEND

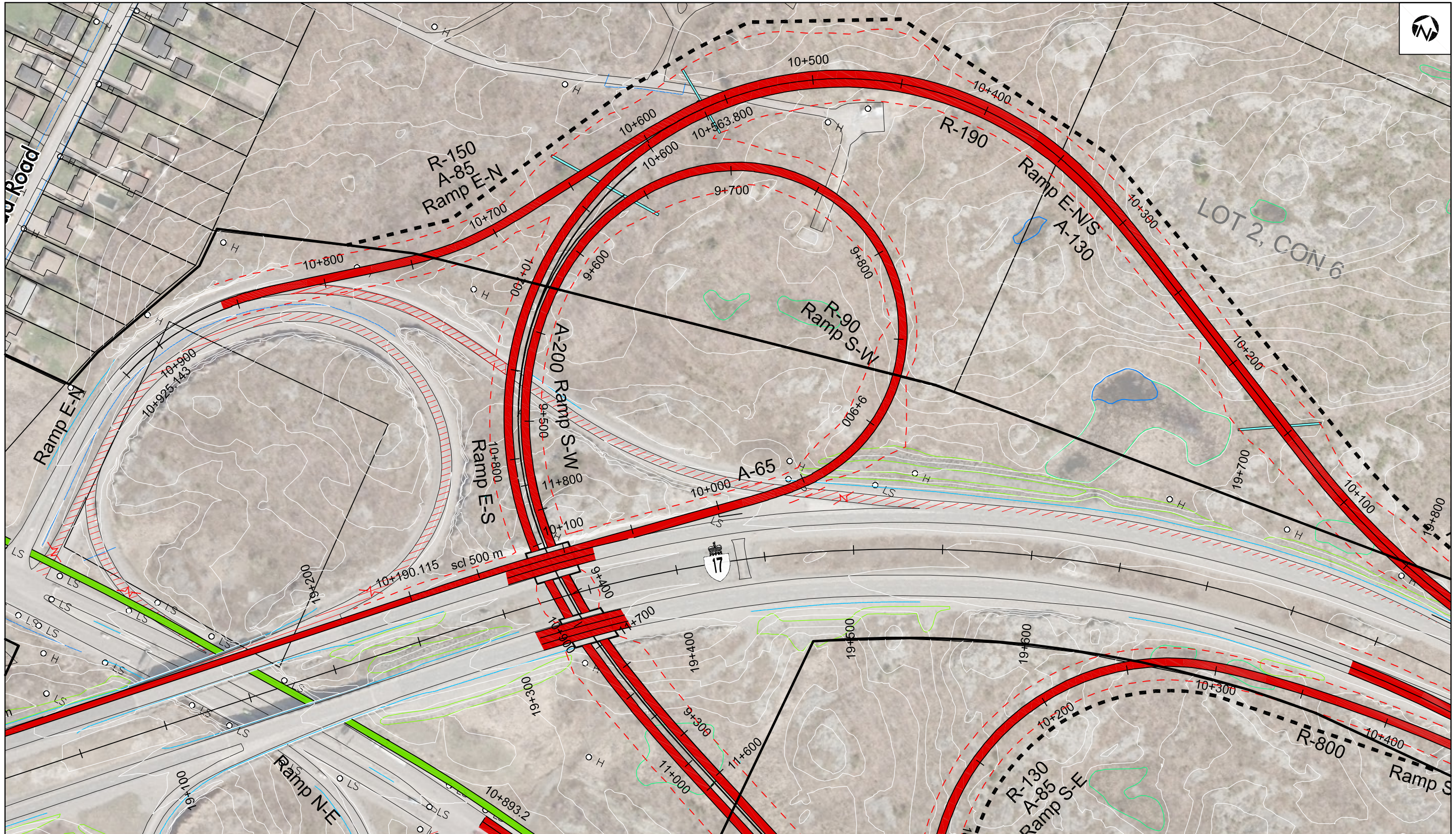
- Existing Roadway
- New Roadway
- Widen Existing Roadway
- Grading Limit
- Existing MTO Ownership
- Right-of-Way to be Designated

- / / / / Remove Roadway
- New Culvert
- New Trail
- Multi-Use Trail
- Noise Barrier
- X Road/ Entrance Closure

SCALE
 0 50m
 1:2000

Recommended Plan 69-12
 REGENT ST (HIGHWAY 69)
 STA 11+800 to STA 11+100
 Broder Township

SHEET



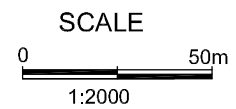
IMPROVEMENTS TO & HIGHWAY 69 & HIGHWAY 17

from the Estaire Road Interchange
to Highway 17
from Highway 69
to Bancroft Drive
GWP 5068-14-00

LEGEND

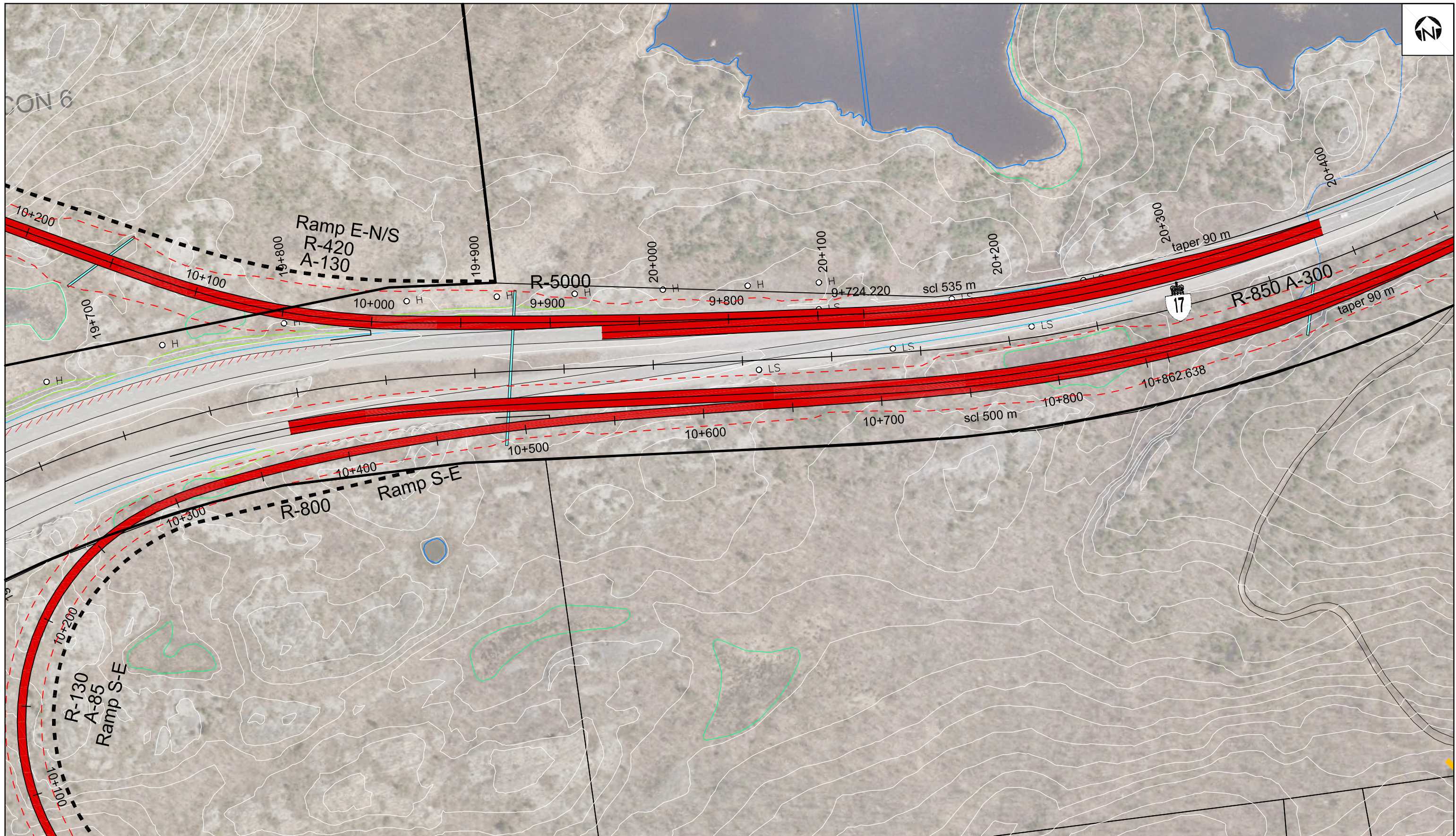
- Existing Roadway
- New Roadway
- Widen Existing Roadway
- Grading Limit
- Existing MTO Ownership
- Right-of-Way to be Designated

- Remove Roadway
- New Culvert
- New Trail
- Multi-Use Trail
- Noise Barrier
- Road/ Entrance Closure



Recommended Plan **69-13**
Highway 69
& Highway 17 Interchange
Broder Township

SHEET



IMPROVEMENTS TO **HIGHWAY 69** & **HIGHWAY 17**

from the Estaire Road Interchange
 to Highway 17
 from Highway 69
 to Bancroft Drive
 GWP 5068-14-00

LEGEND

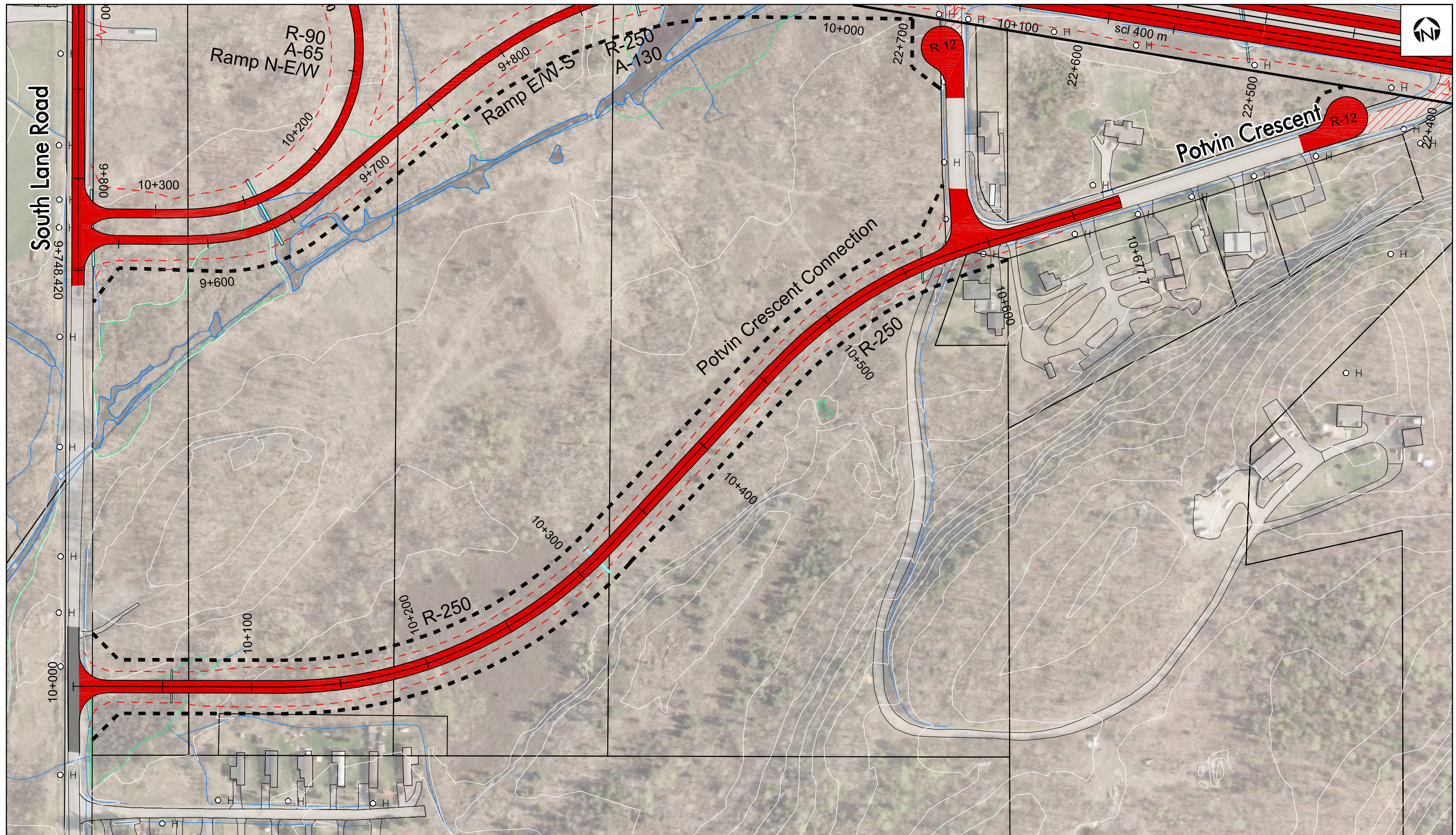
- Existing Roadway
- New Roadway
- Widen Existing Roadway
- Grading Limit
- Existing MTO Ownership
- Right-of-Way to be Designated

- Remove Roadway
- New Culvert
- New Trail
- Multi-Use Trail
- Noise Barrier
- Road/ Entrance Closure

SCALE
 0 50m
 1:2000

Recommended Plan 69-14
 Highway 69
 & Highway 17 Interchange
 Broder Township

SHEET



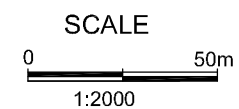
IMPROVEMENTS TO **HIGHWAY 69** & **HIGHWAY 17**

from the Estaire Road Interchange
 to Highway 17
 from Highway 69
 to Bancroft Drive
 GWP 5068-14-00

LEGEND

- Existing Roadway
- New Roadway
- - - Widen Existing Roadway
- - - Grading Limit
- Existing MTO Ownership
- - - Right-of-Way to be Designated

- ||||| Remove Roadway
- New Culvert
- New Trail
- Multi-Use Trail
- Noise Barrier
- ~ Road/ Entrance Closure



SHEET
69-15

Recommended Plan
 POTVIN CONNECTION
 STA 10+000 to STA 10+688
 Dill Township



Property Line Fabric is obtained from City of Greater Sudbury Assessment Mapping and is approximate only



IMPROVEMENTS TO & HIGHWAY 69 & HIGHWAY 17

from the Estaire Road Interchange
 to Highway 17
 from Highway 69
 to Bancroft Drive
 GWP 5068-14-00

LEGEND

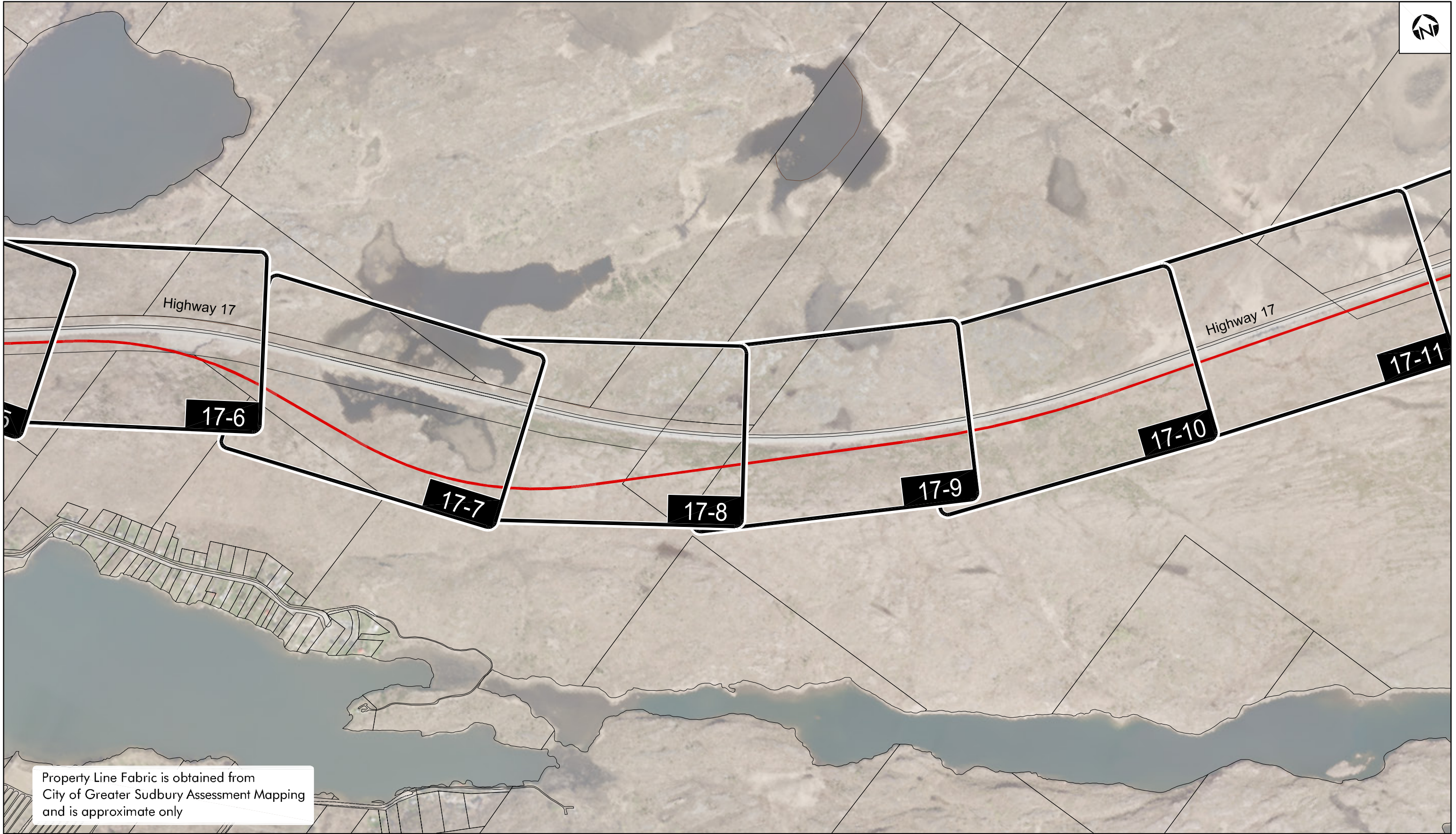
- Existing Roadway
- New Roadway
- Widen Existing Roadway
- Grading Limit
- Existing MTO Ownership
- Right-of-Way to be Designated

- Remove Roadway
- New Culvert
- New Trail
- Multi-Use Trail
- Noise Barrier
- Road/ Entrance Closure

- The Ministry intends to purchase these properties because they are directly impacted by the Recommended Plan.
- The Ministry intends to close all existing entrances on Highway 69. Acquisition of these properties may be required if alternative access cannot be provided.

Key Plan
 HIGHWAY 17

SHEET
 17-i



Property Line Fabric is obtained from
City of Greater Sudbury Assessment Mapping
and is approximate only



IMPROVEMENTS TO & HIGHWAY 69 & HIGHWAY 17

from the Estaire Road Interchange
to Highway 17
from Highway 69
to Bancroft Drive
GWP 5068-14-00

LEGEND

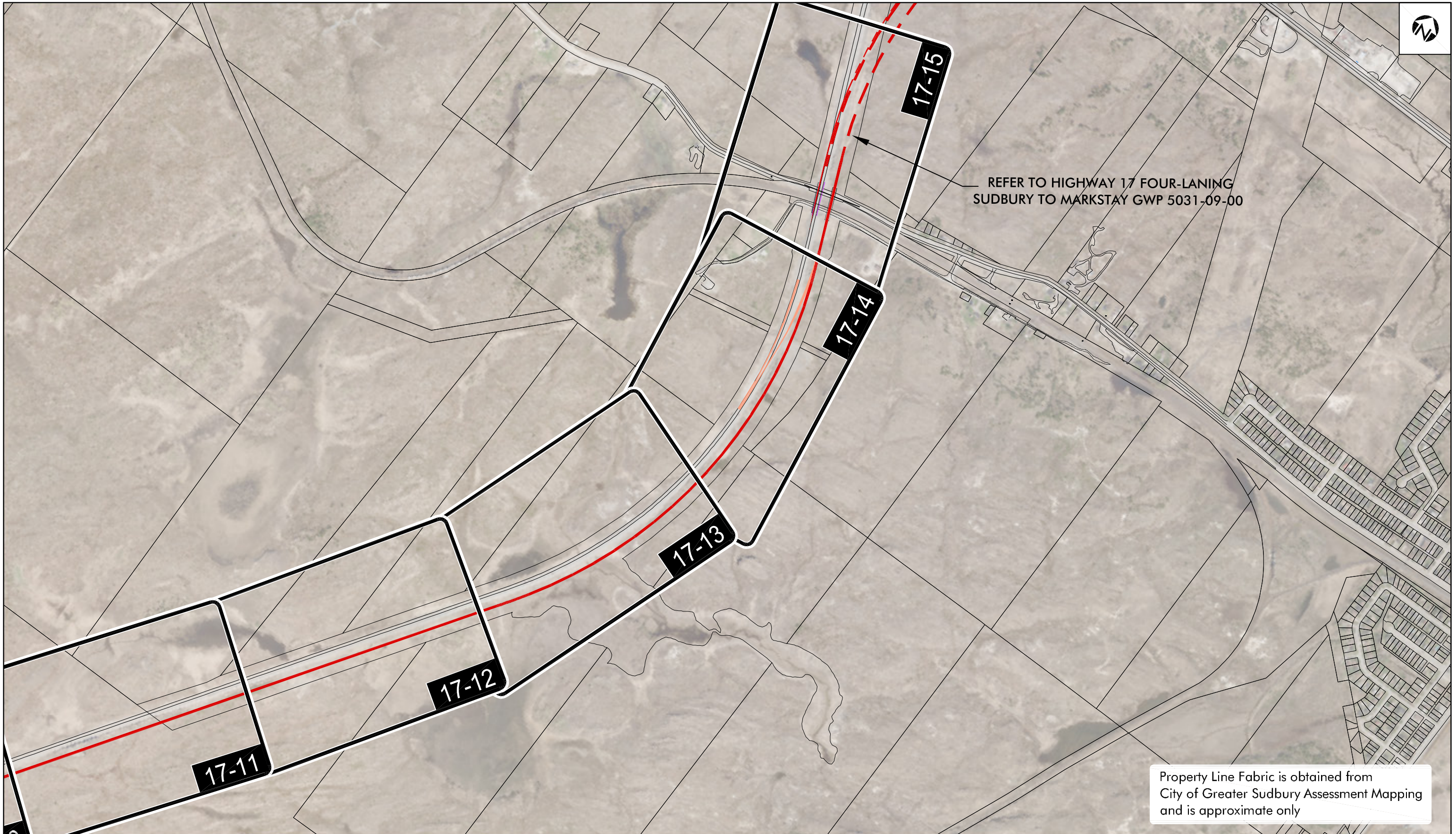
- Existing Roadway
- New Roadway
- Widen Existing Roadway
- Grading Limit
- Existing MTO Ownership
- Right-of-Way to be Designated

- Remove Roadway
- New Culvert
- New Trail
- Multi-Use Trail
- Noise Barrier
- Road/ Entrance Closure

- The Ministry intends to purchase these properties because they are directly impacted by the Recommended Plan.
- The Ministry intends to close all existing entrances on Highway 69. Acquisition of these properties may be required if alternative access cannot be provided.

Key Plan
HIGHWAY 17

SHEET
17-ii



IMPROVEMENTS TO HIGHWAY 69 & HIGHWAY 17

from the Estaire Road Interchange
to Highway 17
from Highway 69
to Bancroft Drive
GWP 5068-14-00

LEGEND

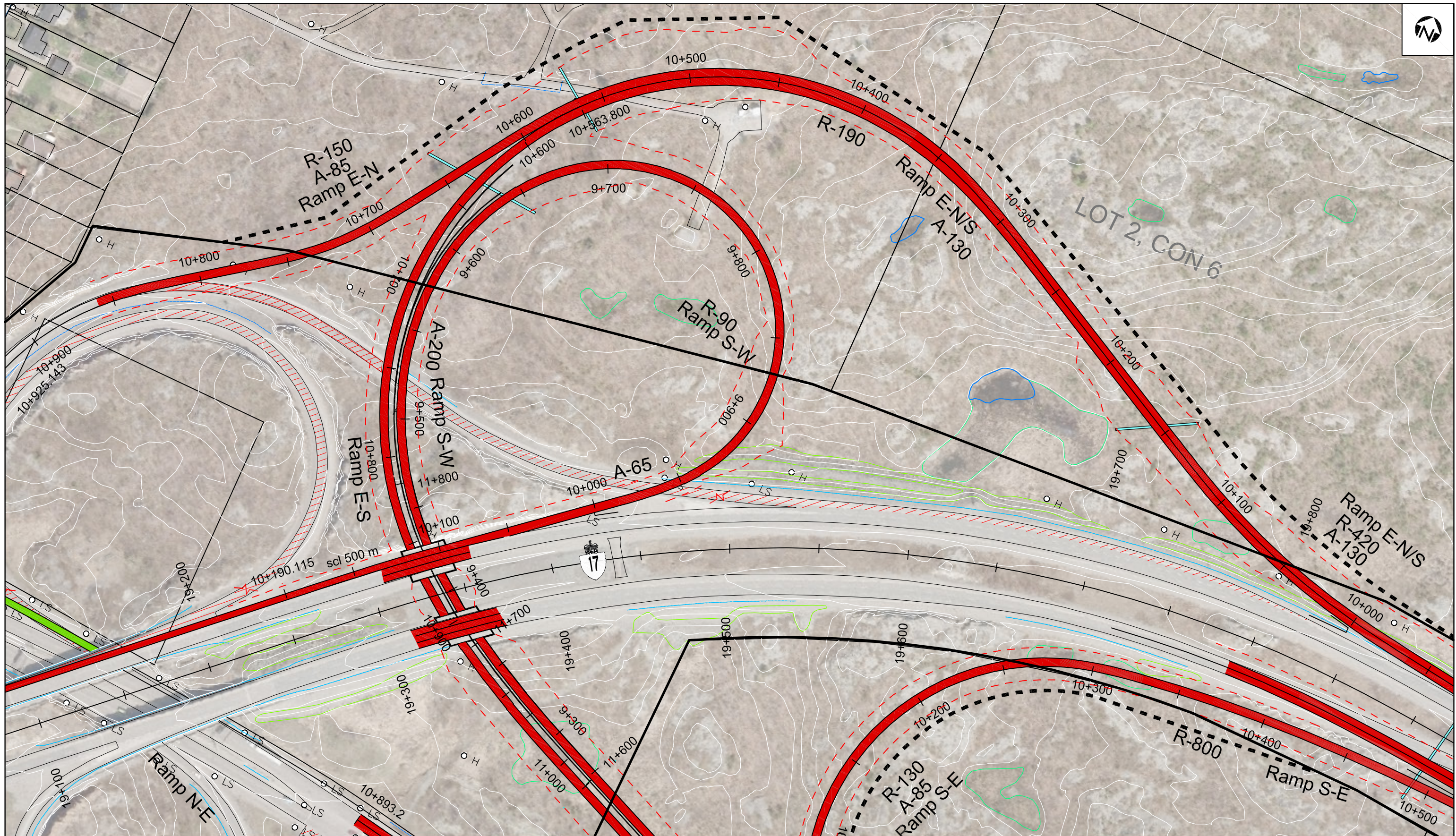
- Existing Roadway
- New Roadway
- Widen Existing Roadway
- Grading Limit
- Existing MTO Ownership
- Right-of-Way to be Designated

- Remove Roadway
- New Culvert
- New Trail
- Multi-Use Trail
- Noise Barrier
- Road/ Entrance Closure

- The Ministry intends to purchase these properties because they are directly impacted by the Recommended Plan.
- The Ministry intends to close all existing entrances on Highway 69. Acquisition of these properties may be required if alternative access cannot be provided.

Key Plan
HIGHWAY 17

SHEET
17-iii



IMPROVEMENTS TO & HIGHWAY 69 & HIGHWAY 17

from the Estaire Road Interchange
 to Highway 17
 from Highway 69
 to Bancroft Drive
 GWP 5068-14-00

LEGEND

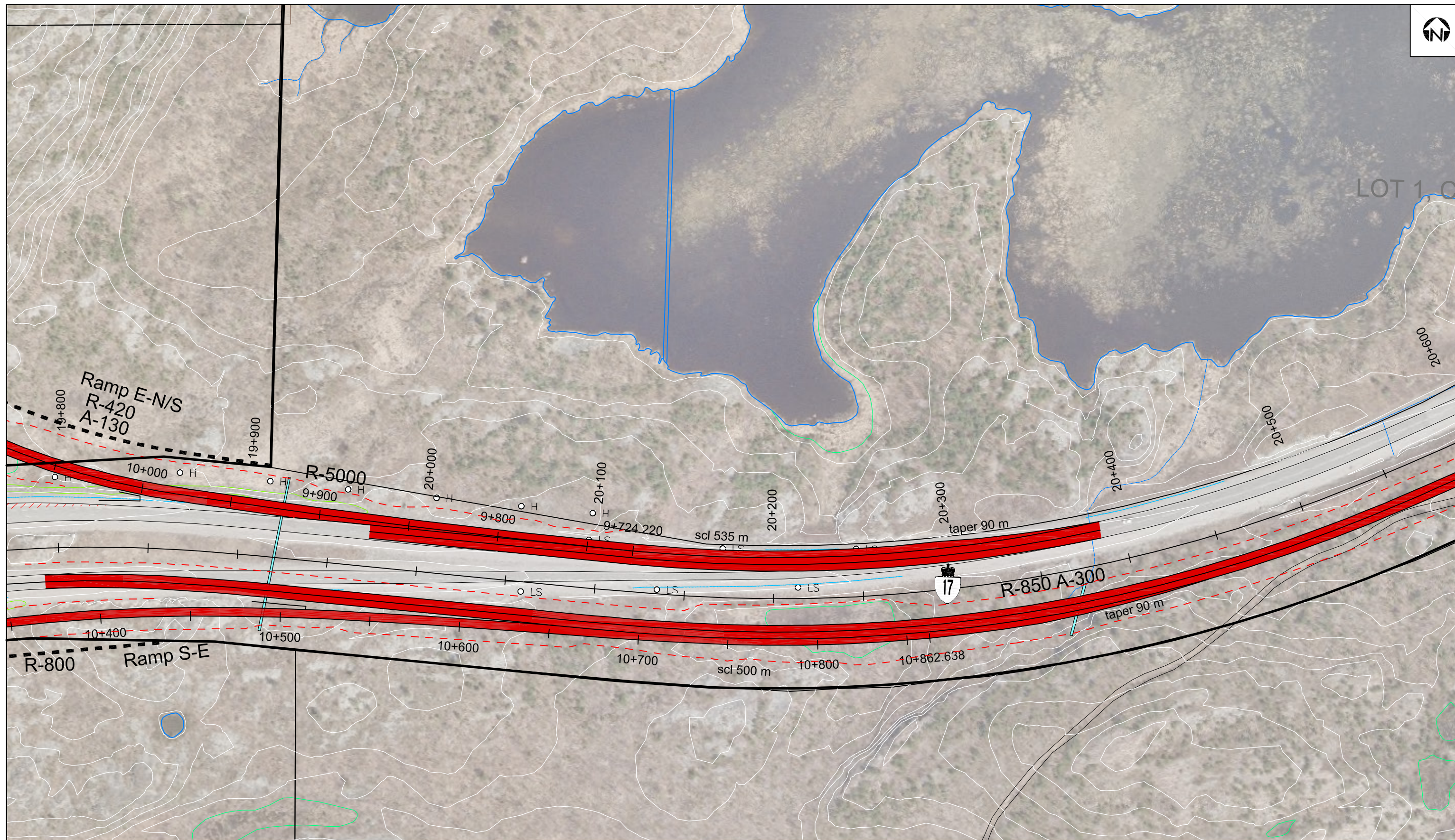
- Existing Roadway
- New Roadway
- Widen Existing Roadway
- Grading Limit
- Existing MTO Ownership
- Right-of-Way to be Designated

- Remove Roadway
- New Culvert
- New Trail
- Multi-Use Trail
- Noise Barrier
- Road/ Entrance Closure

SCALE
 0 50m
 1:2000

Recommended Plan
 HIGHWAY 17
 STA 19+100 to STA 19+800
 Broder Township

SHEET
 17-1



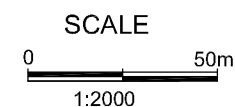
IMPROVEMENTS TO **HIGHWAY 69** & **HIGHWAY 17**

from the Estaire Road Interchange
 to Highway 17
 from Highway 69
 to Bancroft Drive
 GWP 5068-14-00

LEGEND

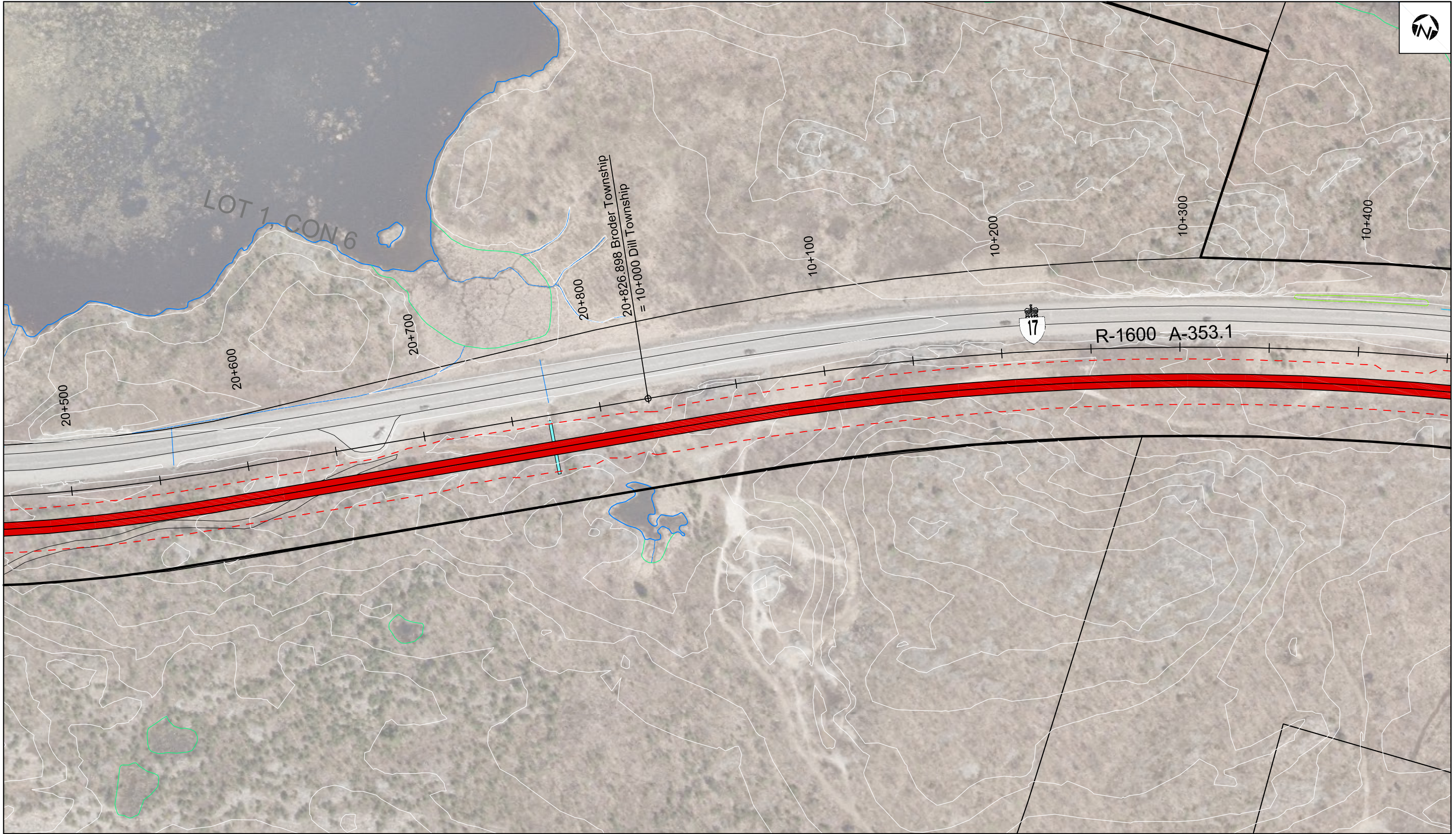
- Existing Roadway
- New Roadway
- Widen Existing Roadway
- Grading Limit
- Existing MTO Ownership
- Right-of-Way to be Designated

- Remove Roadway
- New Culvert
- New Trail
- Multi-Use Trail
- Noise Barrier
- Road/ Entrance Closure



Recommended Plan
HIGHWAY 17
 STA 19+800 to STA 20+500
 Broder Township

SHEET
17-2



IMPROVEMENTS TO & HIGHWAY 69 & HIGHWAY 17

from the Estaire Road Interchange
to Highway 17
from Highway 69
to Bancroft Drive
GWP 5068-14-00

LEGEND

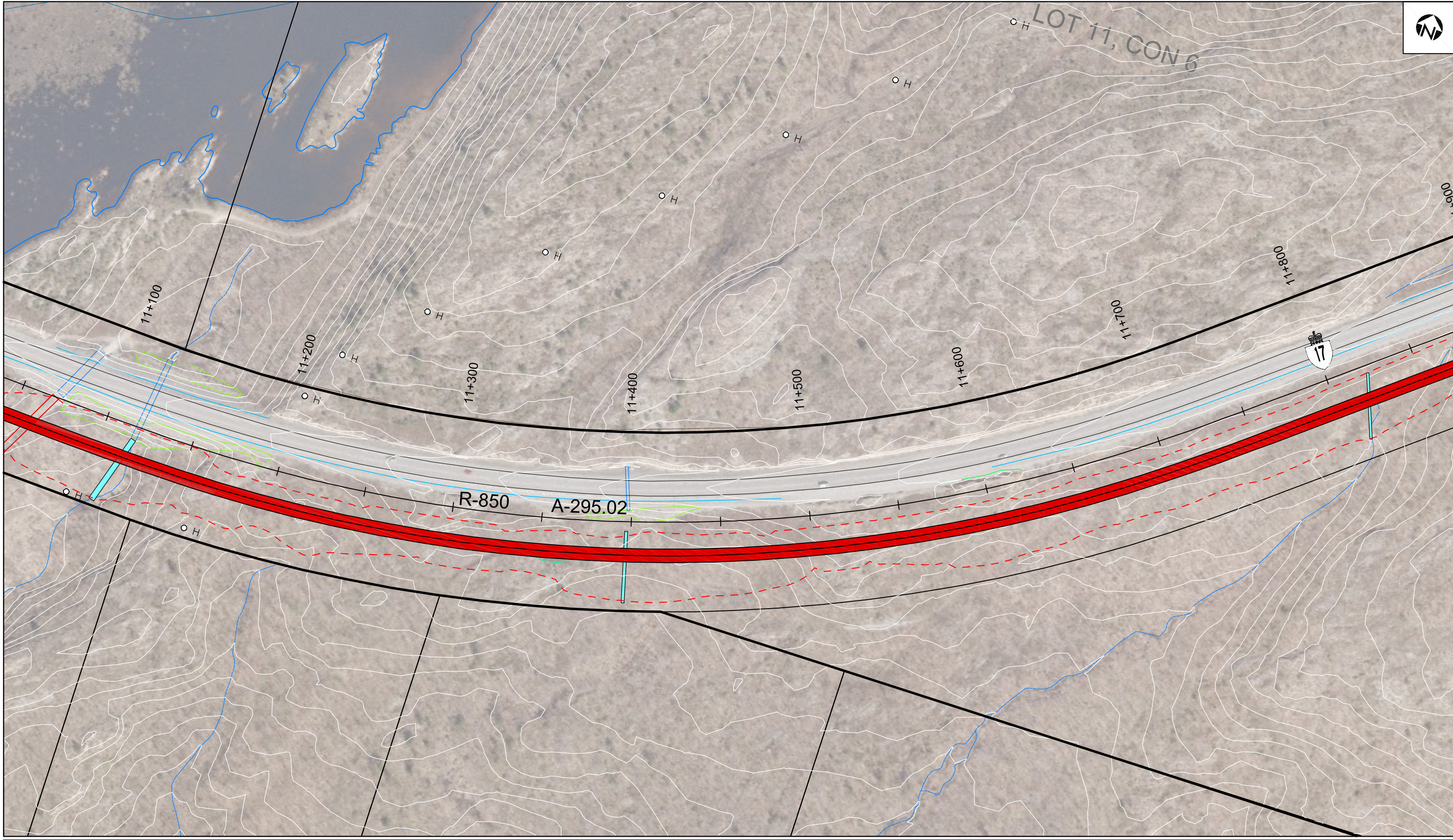
- Existing Roadway
- New Roadway
- Widen Existing Roadway
- Grading Limit
- Existing MTO Ownership
- Right-of-Way to be Designated

- Remove Roadway
- New Culvert
- New Trail
- Multi-Use Trail
- Noise Barrier
- Road/ Entrance Closure

SCALE
0 50m
1:2000

Recommended Plan
HIGHWAY 17
STA 20+500 to STA 10+400
Broder Township/ Dill Township

SHEET
17-3



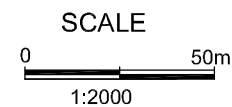
**IMPROVEMENTS TO
& HIGHWAY 69
HIGHWAY 17**

from the Estaire Road Interchange
to Highway 17
from Highway 69
to Bancroft Drive
GWP 5068-14-00

LEGEND

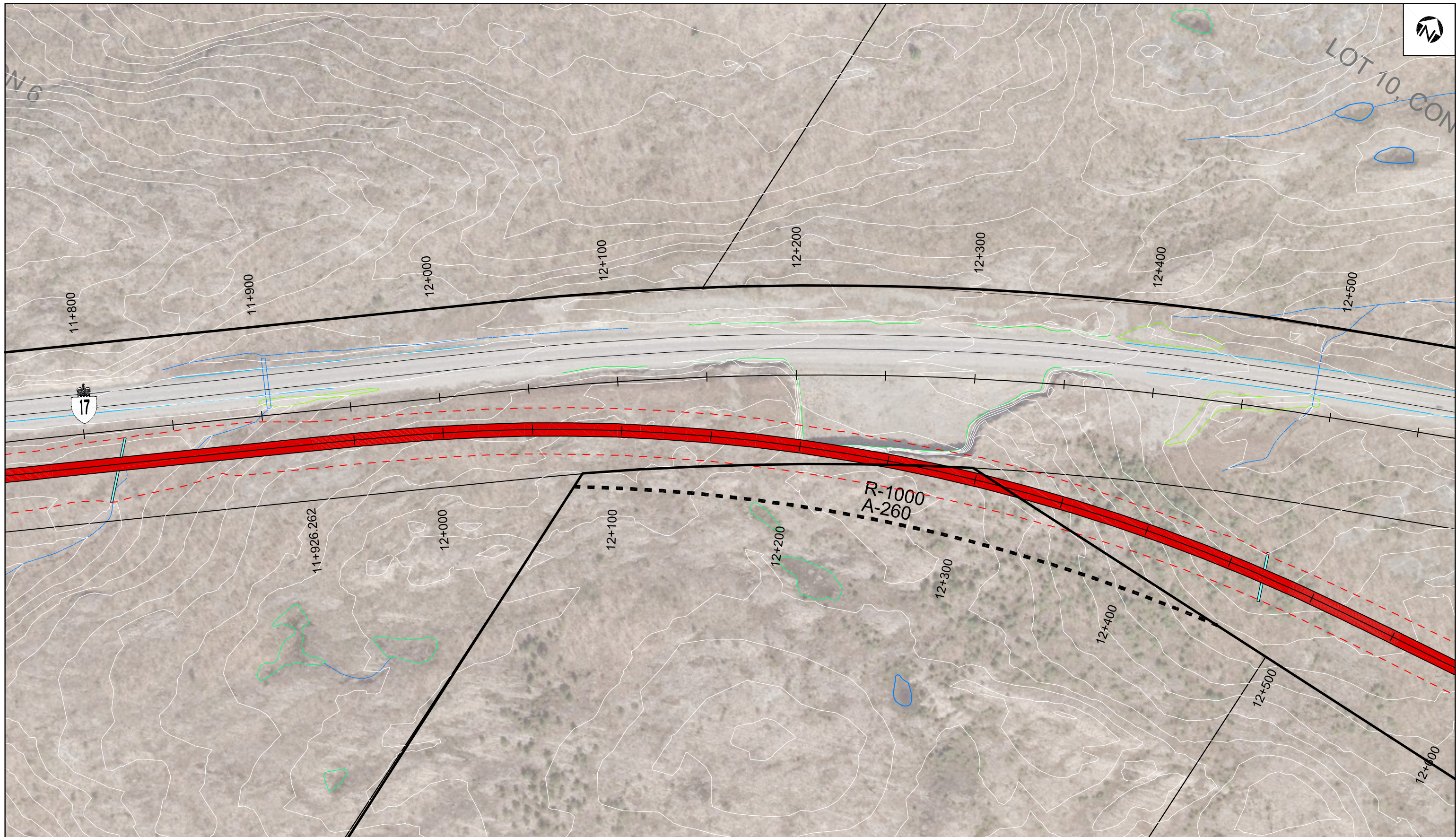
- Existing Roadway
- New Roadway
- Widen Existing Roadway
- Grading Limit
- Existing MTO Ownership
- Right-of-Way to be Designated

- Remove Roadway
- New Culvert
- New Trail
- Multi-Use Trail
- Noise Barrier
- Road/ Entrance Closure



Recommended Plan
HIGHWAY 17
STA 11+100 to STA 11+800
Dill Township

**SHEET
17-5**



IMPROVEMENTS TO **HIGHWAY 69** & **HIGHWAY 17**

from the Estaire Road Interchange
 to Highway 17
 from Highway 69
 to Bancroft Drive
 GWP 5068-14-00

LEGEND

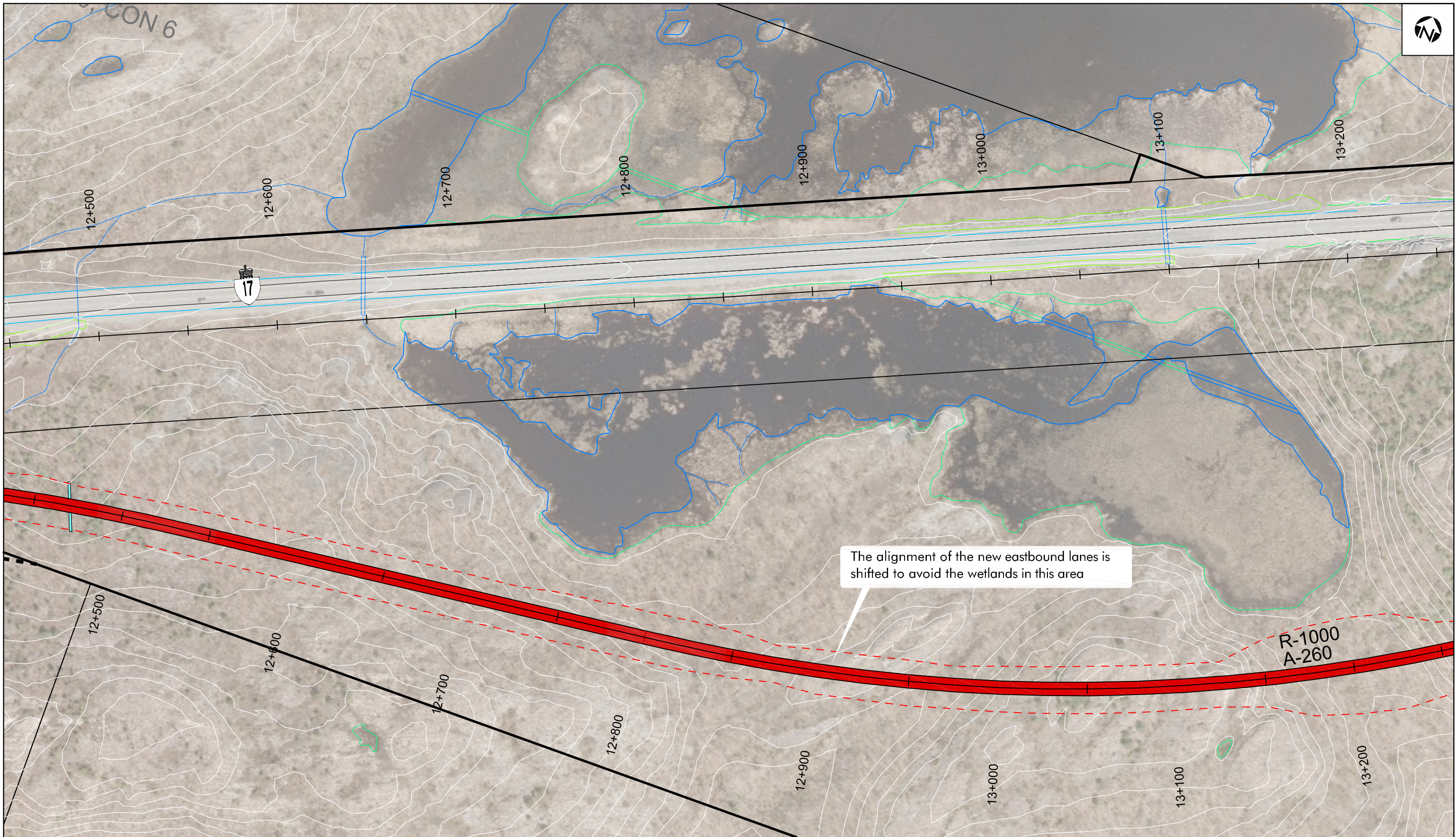
- Existing Roadway
- New Roadway
- Widen Existing Roadway
- Grading Limit
- Existing MTO Ownership
- Right-of-Way to be Designated

- Remove Roadway
- New Culvert
- New Trail
- Multi-Use Trail
- Noise Barrier
- Road/ Entrance Closure

SCALE
 0 50m
 1:2000

Recommended Plan
 HIGHWAY 17 (EBL)
 STA 11+800 to STA 12+500
 Dill Township

SHEET
17-6



IMPROVEMENTS TO & HIGHWAY 69 & HIGHWAY 17

from the Estaire Road Interchange
to Highway 17
from Highway 69
to Bancroft Drive
GWP 5068-14-00

LEGEND

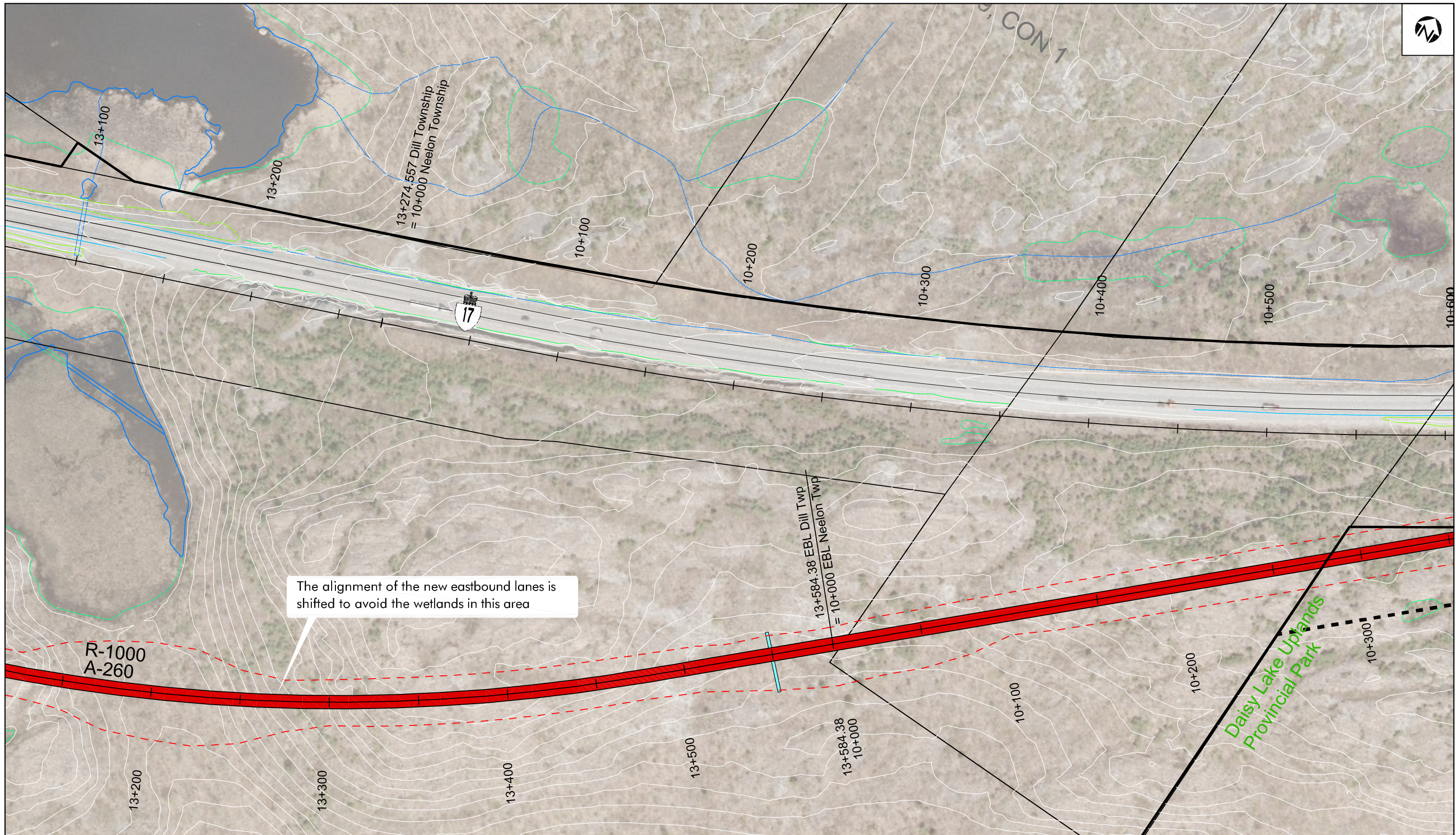
- Existing Roadway
- New Roadway
- Widen Existing Roadway
- Grading Limit
- Existing MTO Ownership
- Right-of-Way to be Designated

- Remove Roadway
- New Culvert
- New Trail
- Multi-Use Trail
- Noise Barrier
- Road/ Entrance Closure

SCALE
0 50m
1:2000

Recommended Plan
HIGHWAY 17 (EBL)
STA 12+500 to STA 13+200
Dill Township

SHEET
17-7



IMPROVEMENTS TO **HIGHWAY 69** & **HIGHWAY 17**

from the Estaire Road Interchange
 to Highway 17
 from Highway 69
 to Bancroft Drive
 GWP 5068-14-00

LEGEND

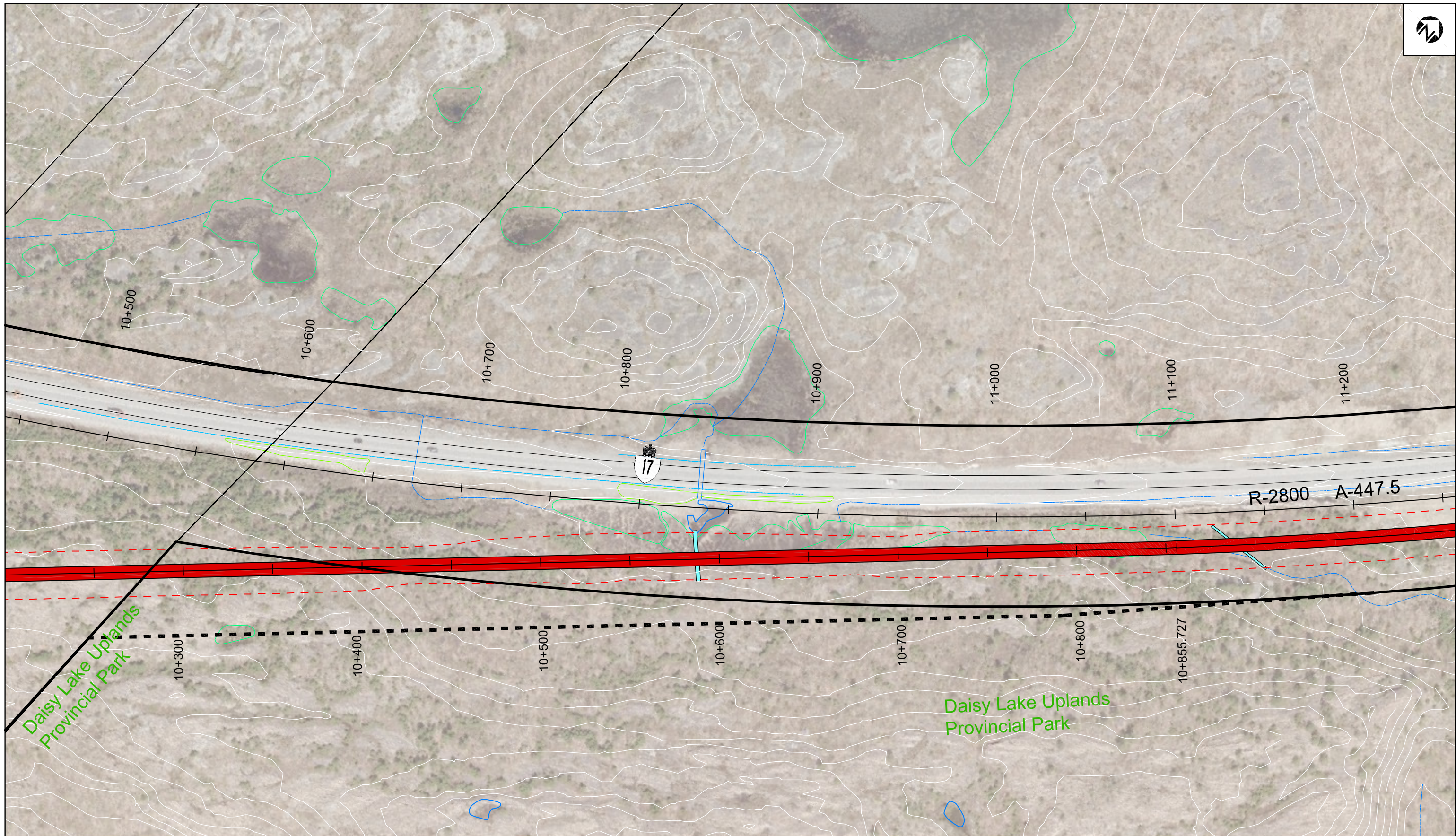
- Existing Roadway
- New Roadway
- Widen Existing Roadway
- Grading Limit
- Existing MTO Ownership
- Right-of-Way to be Designated

- Remove Roadway
- New Culvert
- New Trail
- Multi-Use Trail
- Noise Barrier
- Road/ Entrance Closure

SCALE
 0 50m
 1:2000

Recommended Plan
 HIGHWAY 17 (EBL)
 STA 13+200 to STA 10+300
 Dill Township/ Neelon Township

SHEET
17-8



IMPROVEMENTS TO **HIGHWAY 69** & **HIGHWAY 17**

from the Estaire Road Interchange
 to Highway 17
 from Highway 69
 to Bancroft Drive
 GWP 5068-14-00

LEGEND

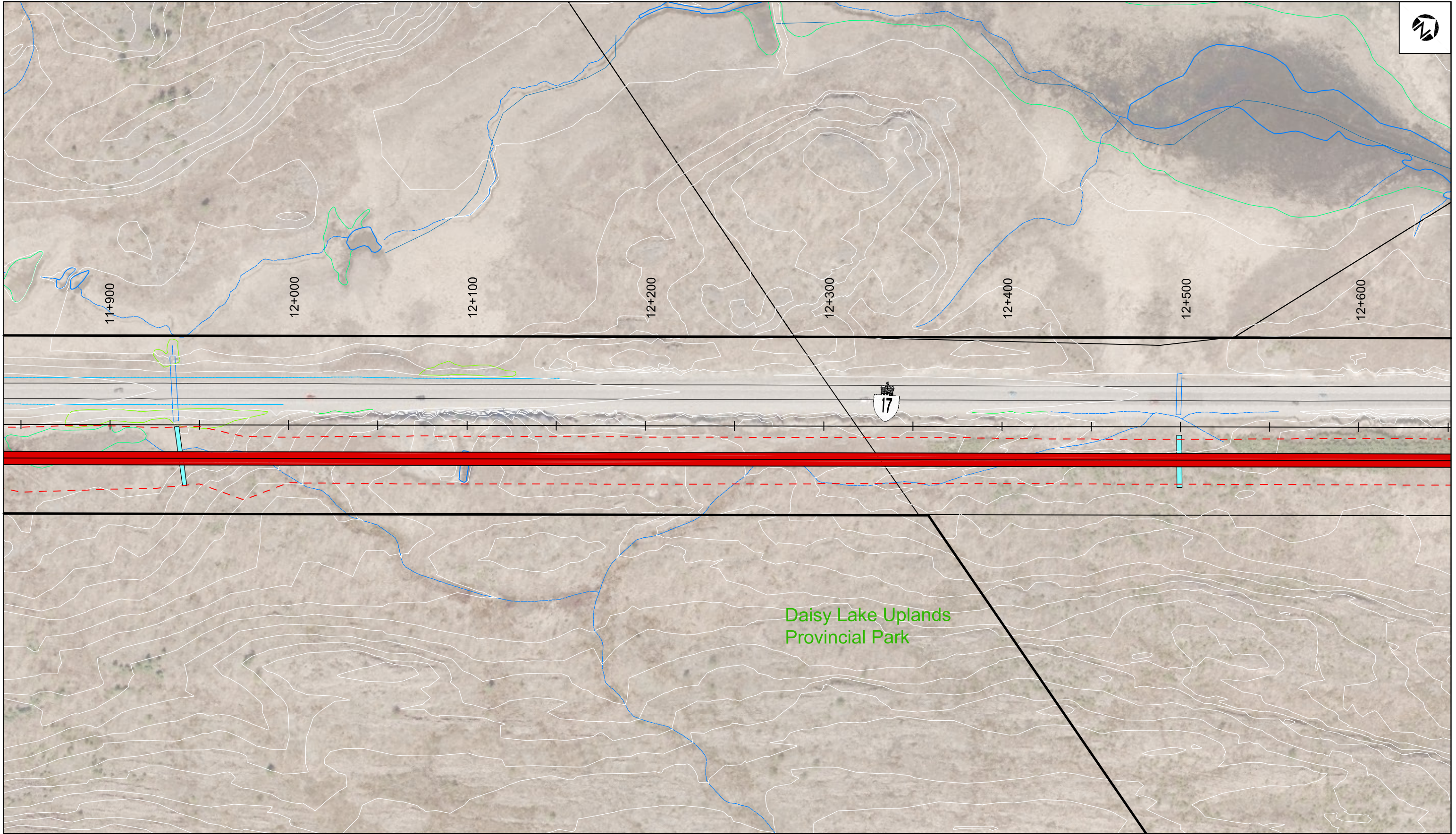
- Existing Roadway
- New Roadway
- Widen Existing Roadway
- Grading Limit
- Existing MTO Ownership
- Right-of-Way to be Designated

- Remove Roadway
- New Culvert
- New Trail
- Multi-Use Trail
- Noise Barrier
- Road/ Entrance Closure

SCALE
 0 50m
 1:2000

Recommended Plan
 HIGHWAY 17 (EBL)
 STA 10+300 EBL to STA 11+200 Med
 Neelon Township

SHEET
17-9



IMPROVEMENTS TO & HIGHWAY 69 & HIGHWAY 17

from the Estaire Road Interchange
to Highway 17
from Highway 69
to Bancroft Drive
GWP 5068-14-00

LEGEND

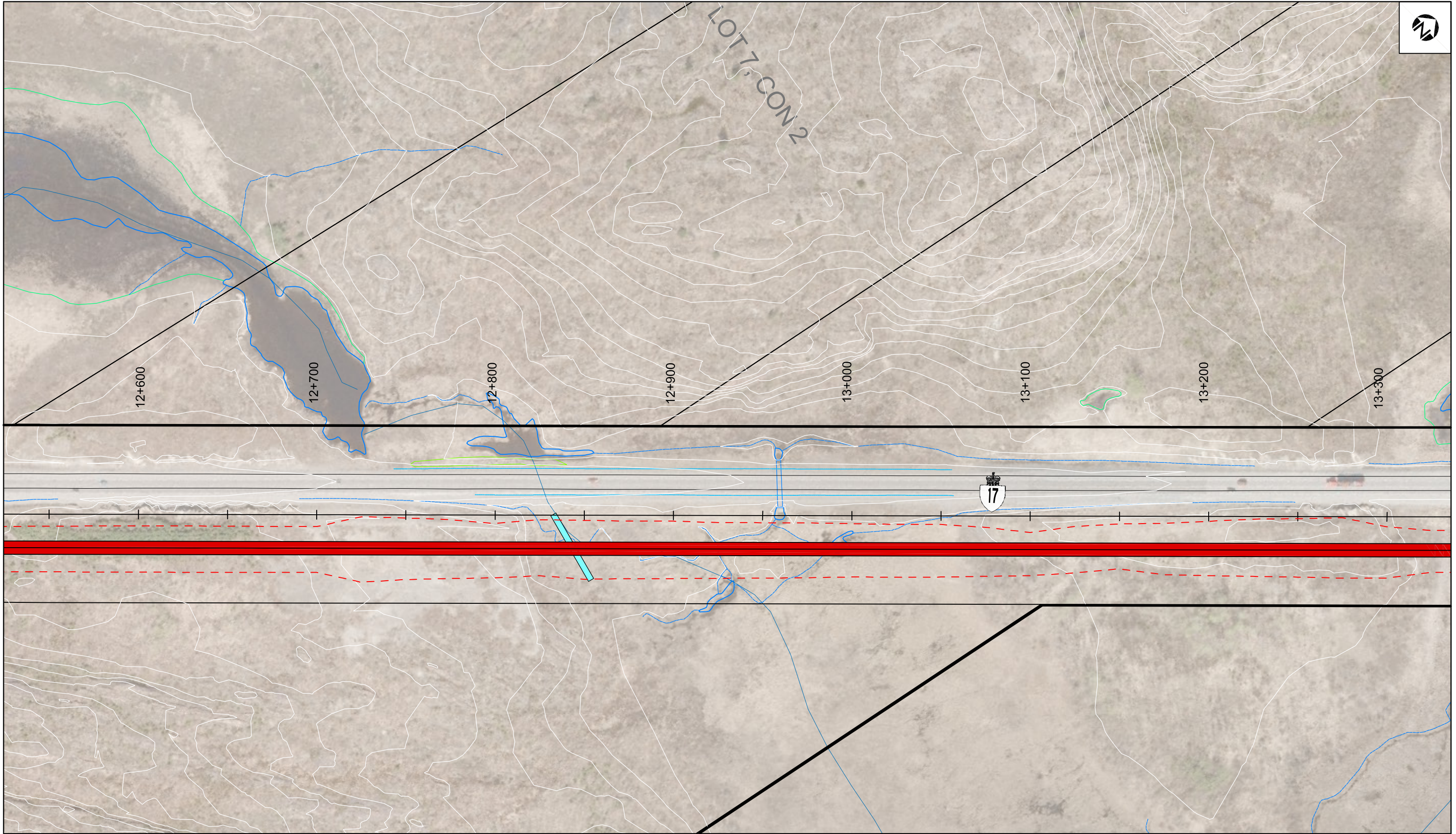
- Existing Roadway
- New Roadway
- Widen Existing Roadway
- Grading Limit
- Existing MTO Ownership
- Right-of-Way to be Designated

- Remove Roadway
- New Culvert
- New Trail
- Multi-Use Trail
- Noise Barrier
- Road/ Entrance Closure

SCALE
0 50m
1:2000

Recommended Plan **17-11**
HIGHWAY 17 (EBL)
STA 11+900 to STA 12+600
Neelon Township

SHEET



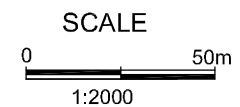
IMPROVEMENTS TO & HIGHWAY 69 HIGHWAY 17

from the Estaire Road Interchange
to Highway 17
from Highway 69
to Bancroft Drive
GWP 5068-14-00

LEGEND

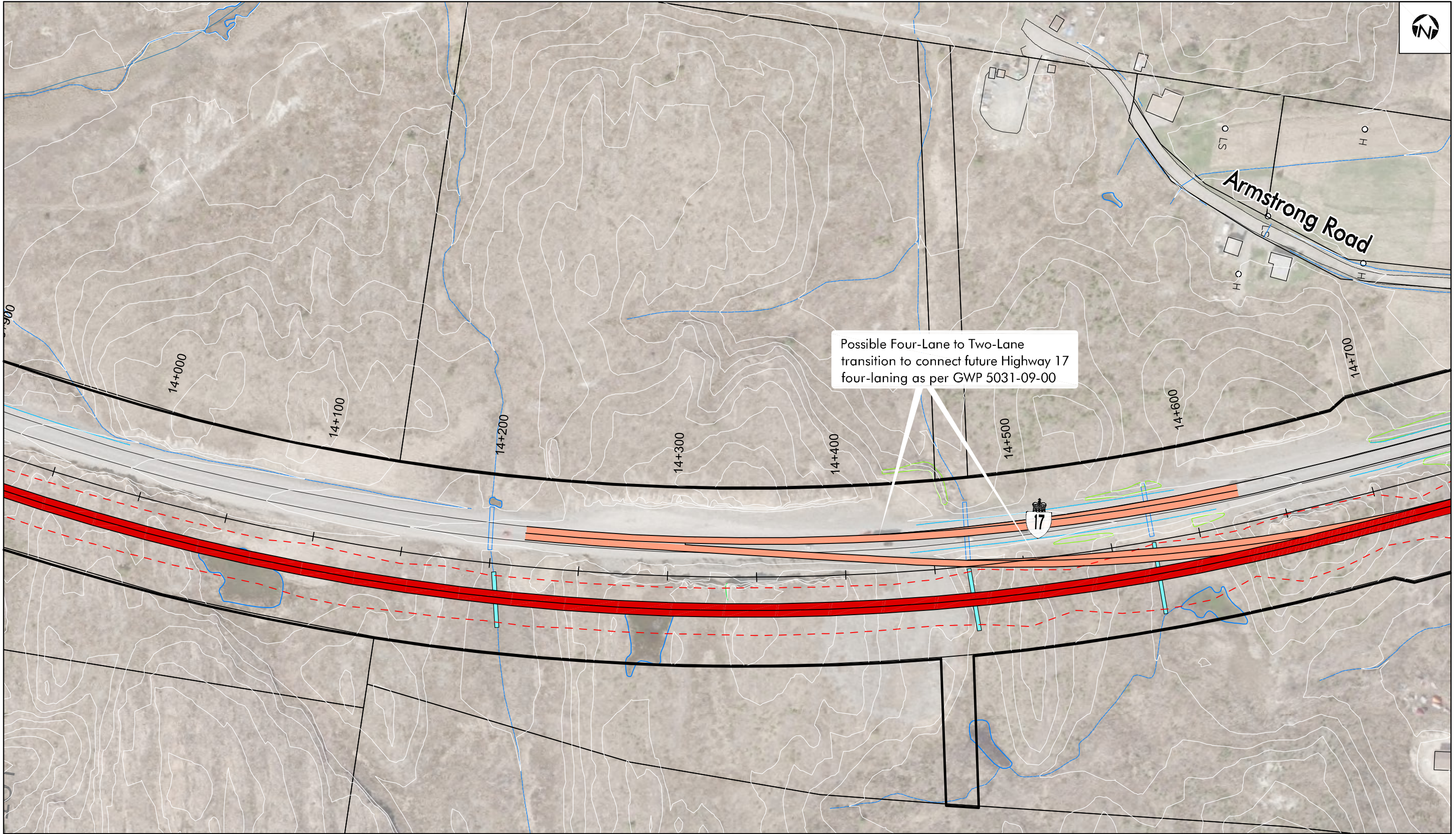
- Existing Roadway
- New Roadway
- Widen Existing Roadway
- Grading Limit
- Existing MTO Ownership
- Right-of-Way to be Designated

- Remove Roadway
- New Culvert
- New Trail
- Multi-Use Trail
- Noise Barrier
- Road/ Entrance Closure



Recommended Plan **17-12**
HIGHWAY 17 (EBL)
STA 12+600 to STA 13+300
Neelon Township

SHEET



IMPROVEMENTS TO & HIGHWAY 69 & HIGHWAY 17

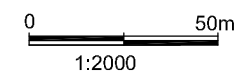
from the Estaire Road Interchange
to Highway 17
from Highway 69
to Bancroft Drive
GWP 5068-14-00

LEGEND

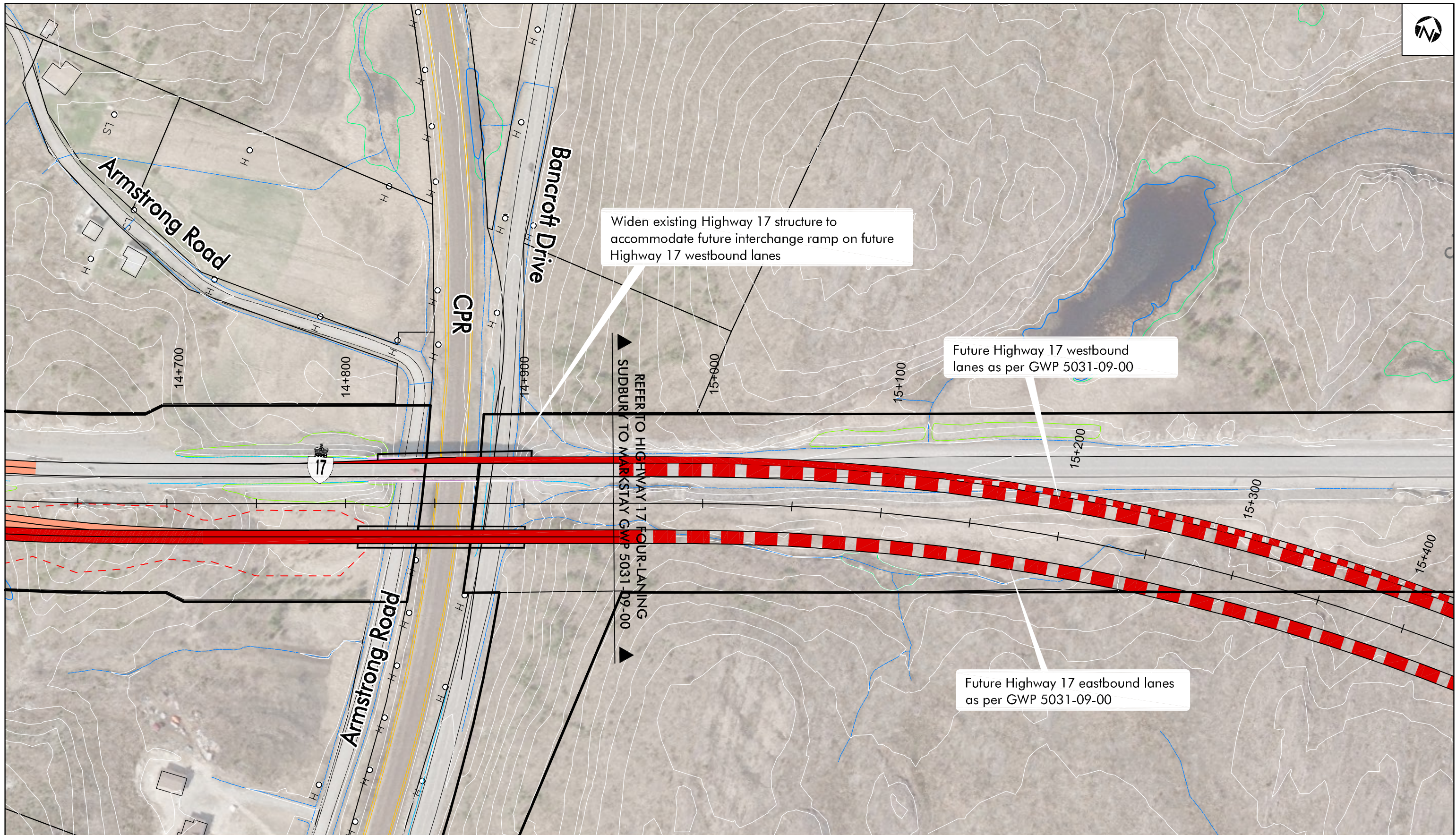
- Existing Roadway
- New Roadway
- Widen Existing Roadway
- Grading Limit
- Existing MTO Ownership
- Right-of-Way to be Designated

- Remove Roadway
- New Culvert
- New Trail
- Multi-Use Trail
- Noise Barrier
- Road/ Entrance Closure

SCALE



Recommended Plan **17-14**
HIGHWAY 17 (EBL)
STA 14+000 to STA 14+700
Neelon Township



IMPROVEMENTS TO **HIGHWAY 69** & **HIGHWAY 17**

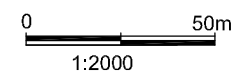
from the Estaire Road Interchange
 to Highway 17
 from Highway 69
 to Bancroft Drive
 GWP 5068-14-00

LEGEND

- Existing Roadway
- New Roadway
- Widen Existing Roadway
- Grading Limit
- Existing MTO Ownership
- Right-of-Way to be Designated

- Remove Roadway
- New Culvert
- New Trail
- Multi-Use Trail
- Noise Barrier
- Road/ Entrance Closure

SCALE



Recommended Plan 17-15
 HIGHWAY 17 (EBL)
 STA 14+700 to STA 14+953.45
 Neelon Township

SHEET